

UNITED STATES
DEPARTMENT OF THE INTERIOR
BUREAU OF LAND MANAGEMENT

SUBMIT IN TRIPLICATE *

(Other Instructions on
reverse side)

N.M. Oil Cons. Division
811 S. 1st Street
Artesia, NM 88210

Budget Bureau No. 1004-0135
Expires August 31, 1985

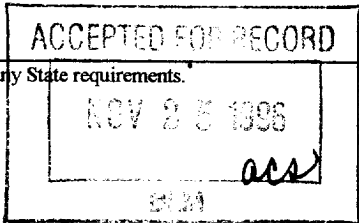
CLSF

SUNDRY NOTICES AND REPORTS ON WELLS

(Do not use this form for proposals to drill or to deepen or plug back to a different reservoir.

Use "APPLICATION FOR PERMIT - " for such proposals.)

1. OIL WELL <input checked="" type="checkbox"/> GAS WELL <input type="checkbox"/> OTHER <input type="checkbox"/>		7. UNIT AGREEMENT NAME Skelly Unit	
2. NAME OF OPERATOR The Wiser Oil Company		8. API WELL NO. 30-015-28965	
3. ADDRESS OF OPERATOR P.O. Box 2568 Hobbs, New Mexico 88241		9. WELL NO. 181	
4. LOCATION OF WELL (Report location clearly and in accordance with any State requirements. See also space 17 below.) At surface 1303' FNL & 2606' FWL Sec. 15-T 17S-R31E Unit C		10. FIELD AND POOL, OR WILDCAT Grayburg Jackson 7-Rivers	
11. SEC., T., R., M., OR BLK. AND SURVEY OR AREA Sec. 15-T17S-R31E		12. COUNTY OR PARISH Eddy	
13. STATE NM		14. PERMIT NO.	
15. ELEVATIONS (Show whether DF, RT, GR, etc.) 3863'		16. Check Appropriate Box to indicate Nature of Notice, Report, or Other Data	



NOTICE OF INTENTION TO:

TEST WATER SHUT OFF <input type="checkbox"/>	PULL OR ALTER CASING <input type="checkbox"/>
FRACTURE TREAT <input type="checkbox"/>	MULTIPLE COMPLETE <input type="checkbox"/>
SHOOT OR ACIDIZE <input type="checkbox"/>	ABANDON* <input type="checkbox"/>
REPAIR WELL <input type="checkbox"/>	CHANGE PLANS <input type="checkbox"/>

(Other)

SUBSEQUENT REPORT OF:

WATER SHUT-OFF <input type="checkbox"/>	REPAIRING WELL <input type="checkbox"/>
FRACTURE TREATMENT <input type="checkbox"/>	ALTERING CASING <input type="checkbox"/>
SHOOTING OR ACIDIZING <input type="checkbox"/>	ABANDONMENT * <input type="checkbox"/>

(Other) Perforate & Acidize

(Note: Report results of multiple completion on Well
Completion or Recompletion Report and Log form.)

17. DESCRIBE PROPOSED OR COMPLETED OPERATIONS: (Clearly state all pertinent details, and give pertinent dates, including estimated date of starting any proposed work. If well is directionally drilled, give subsurface locations and measured and true vertical depths for all markers and zones pertinent to this work.)
- 09/05/96 Halliburton perforated San Andres Upper Massive f/3801', 06', 07', 10', 13', 14', 15', 16' & 19' w/1 SPF (9 holes). Acidized w/1300 gals. 15% NE-FE acid + 18 ball sealers. Formation broke @ 2686#. Balled out w/30 bbls. acid in formation. MTP 4800# @ 4.4 bpm. ATP 2600# @ 4 bpm. ISIP 1642#. 5 min. 499#. 10 min. 393#. 15 min. 349#.
- 09/06/96 Halliburton perforated San Andres Three Fingers f/3750', 51', 52', 54', 59', 60' & 61' w/1 SPF (7 holes). Set CIBP @ 3780'.
- 09/09/96 Halliburton acidized San Andres Three Fingers w/1100 gals. 15% NE-FE acid + 14 ball sealers. Formation broke @ 5178#. Good ball action. MTP 4460# @ 5 bpm. ATP 4000# @ 4.5 bpm. ISIP 2334#. 5 min. 1972#. 10 min. 1861#. 15 min. 1774#.
- 09/10/96 Halliburton perforated San Andres Vacuum f/3562', 66', 73'-77' w/2 SPF (14 holes). Spotted 100 gals. acid & acidized San Andres Vacuum w/1400 gals. 15% NE-FE acid & 28 ball sealers. Formation broke @ 3425#. Balled out w/26 bbls. in formation. MTP 4697# @ 5.1 bpm. ATP 2575# @ 3.8 bpm. ISIP 2210#. 5 min. 2018#. 10 min. 1945#. 15 min. 1892#.
- 09/11/96 Halliburton spotted 200 gals. 15% NE-FE acid & perforated Grayburg f/3325'-28', 59'-63', 89'-91', 3489'-91', 3514', 15', 18' & 19' w/1 SPF (19 holes). Acidized Grayburg w/2900 gals. 15% NE-FE acid & 38 ball sealers. Formation broke @ 2571#. Good all action. MTP 2571# @ 4.4 bpm. ATP 2966# @ 4 bpm. ISIP 2373#. 5 min. 2236#. 10 min. 2198#. 15 min. 2176#.

18. I hereby certify that the foregoing is true and correct.

SIGNED Mary Jo Turner TITLE Completion Department DATE October 10, 1996

(This space for Federal or State office use)

APPROVED BY _____ TITLE _____ DATE _____
CONDITIONS OF APPROVAL, IF ANY:

*See Instruction On Reverse Side

Deviation surveys taken on The Wiser Oil Company's Skelly #181 in Eddy County, New Mexico:


<u>Depth</u>	<u>Degree</u>
453	.25
937	.50
1439	1.00
1937	1.00
2407	.50
2907	1.00
3409	1.50
3909	2.00

RECEIVED
AUG 21 9 42 AM '96
COUNTY CLERK
EDDY COUNTY


I hereby certify that I have personal knowledge of the facts placed on this sheet and that such information given above is true and complete.



Norton Drilling Company

Before me, the undersigned authority, on this day personally appeared John W. Norton, known to me to be the person whose name is subscribed hereto, who, after being duly sworn, on oath states that he is the drilling contractor of the well identified in this instrument and that such well was not intentionally deviated from the vertical whatsoever.


John W. Norton

SWORN AND SUBSCRIBED TO before me this 26th day of August 1996.




Notary Public in and for
Lubbock County, Texas.