

UNITED STATES
DEPARTMENT OF THE INTERIOR
BUREAU OF LAND MANAGEMENT

APPLICATION FOR PERMIT TO DRILL OR DEEPEN

1a. TYPE OF WORK DRILL <input checked="" type="checkbox"/> DEEPEN <input type="checkbox"/> JUN 25 1996			5. LEASE DESIGNATION AND SERIAL NO. LC-029420-A	
b. TYPE OF WELL OIL <input checked="" type="checkbox"/> GAS <input type="checkbox"/> WELL <input type="checkbox"/> OTHER <input type="checkbox"/>			6. IF INDIAN, ALLOTTEE OR TRIBE NAME N/A	
2. NAME OF OPERATOR The Wiser Oil Company (22922) DIST. 2			7. UNIT AGREEMENT NAME Skelly Unit (17540)	
3. ADDRESS AND TELEPHONE NO. c/o J. O. Easley, Inc., P. O. Box 1796, Roswell, NM 88201-1796 (505) 623-3758			8. FARM OR LEASE NAME, WELL NO. #198	
4. LOCATION OF WELL (Report location clearly and in accordance with any State requirements.) At Surface 1354' FSL & 1300' FWL, Unit L At proposed prod. Zone 1354' FSL & 1300' FWL, Unit L			9. API WELL NO. 30-015- 29013	
14. DISTANCE IN MILES AND DIRECTION FROM NEAREST TOWN OR POST OFFICE * ± 6 miles southwest of Maljamar, NM			10. FIELD AND POOL OR WILDCAT Grayburg Jackson 7-Rivers-QN-GB-SA (28509)	
15. DISTANCE FROM PROPOSED * LOCATION TO NEAREST PROPERTY OR LEASE LINE, FT. 1300' (Also to nearest drlg. unit line, if any)			11. SEC., T., R., M., OR BLK. AND SURVEY OR AREA 15, 17S-31E, N.M.P.M.	
16. NO. OF ACRES IN LEASE 640.00			12. COUNTY FOR PARISH Eddy	
17. NO. OF ACRES ASSIGNED TO THIS WELL 40			13. STATE NM	
18. DISTANCE FROM PROPOSED LOCATION * TO NEAREST WELL, DRILLING, COMPLETED 893' OR APPLIED FOR, ON THIS LEASE, FT.			20. ROTARY OR CABLE TOOLS Rotary	
21. ELEVATIONS (Show whether DF, RT, GR, etc.) 3863'			22. APPROX. DATE WORK WILL START * 9-1-96	

23. PROPOSED CASING AND CEMENTING PROGRAM				
SIZE OF HOLE	GRADE, SIZE OF CASING	WEIGHT PER FOOT	SETTING DEPTH	QUANTITY OF CEMENT
12 1/4"	8 5/8" 8RD ST&C J-55	24#	400'	Circulate
7 7/8"	5 1/2" J-55	17#	4800'	Sufficient to bring cmt 100' above 8 5/8" casing shoe.

Duration of Program: Drilling - Nine (9) days
Completion - Thirty (30) days
See attached for complete Drilling Program

Approved Subject to
General Requirements and
Special stipulations
Attached

EXHIBITS

Exhibit "A": Drilling Program Exhibit "D": Land Survey Plat Exhibit "G": Rig Layout
Exhibit "B": H₂S Plan Exhibit "E": Vicinity Plat Exhibit "H": BOP Layout
Exhibit "C": Surface Use Plan Exhibit "F": Existing Well Plat

IN ABOVE SPACE DESCRIBE PROPOSED PROGRAM: If proposal is to deepen, give data on present productive zone and proposed new productive zone. If proposal is to drill or deepen directionally, give pertinent data on subsurface locations and measured and true vertical depths. Give blowout preventer program, if any.

24. SIGNED Michael R. Burch TITLE Agent for The Wiser Oil Company DATE 6-4-96
Michael R. Burch, CPL

(This space for Federal or State office use)

PERMIT NO. _____ APPROVAL DATE _____

Application approval does not warrant or certify that the applicant holds legal or equitable title to those rights in the subject lease which would entitle the applicant to conduct operations thereon.

CONDITIONS OF APPROVAL, IF ANY:

APPROVED BY /s/ TIMOTHY J. BURKE TITLE Acting Area Manager DATE JUN 21 1996

*See Instructions On Reverse Side

Title 18 U.S.C. Section 1001, makes it a crime for any person knowingly and willfully to make to any department or agency of the United States any false, fictitious or fraudulent statements or representations as to any matter within its jurisdiction.

SECRET

DISTRICT I
P.O. Box 1980, Hobbs, NM 88241-1980

DISTRICT II
P.O. Drawer DD, Artesia, NM 88211-0719

DISTRICT III
1000 Rio Brazos Rd., Aztec, NM 87410

DISTRICT IV
P.O. BOX 2088, SANTA FE, N.M. 87504-2088

State of New Mexico
Energy, Minerals and Natural Resources Department

EXHIBIT "D"

Form C-102
Revised February 10, 1994
Submit to Appropriate District Office
State Lease - 4 Copies
Fee Lease - 3 Copies

OIL CONSERVATION DIVISION

P.O. Box 2088
Santa Fe, New Mexico 87504-2088

☐ AMENDED REPORT

WELL LOCATION AND ACREAGE DEDICATION PLAT

API Number 30-015- 29013	Pool Code 28509	Pool Name Grayburg Jackson 7-Rivers ON GB SA
Property Code 017540	Property Name SKELLY UNIT "L"	Well Number 198
OGRID No. 022922	Operator Name THE WISER OIL COMPANY	Elevation 3863

Surface Location

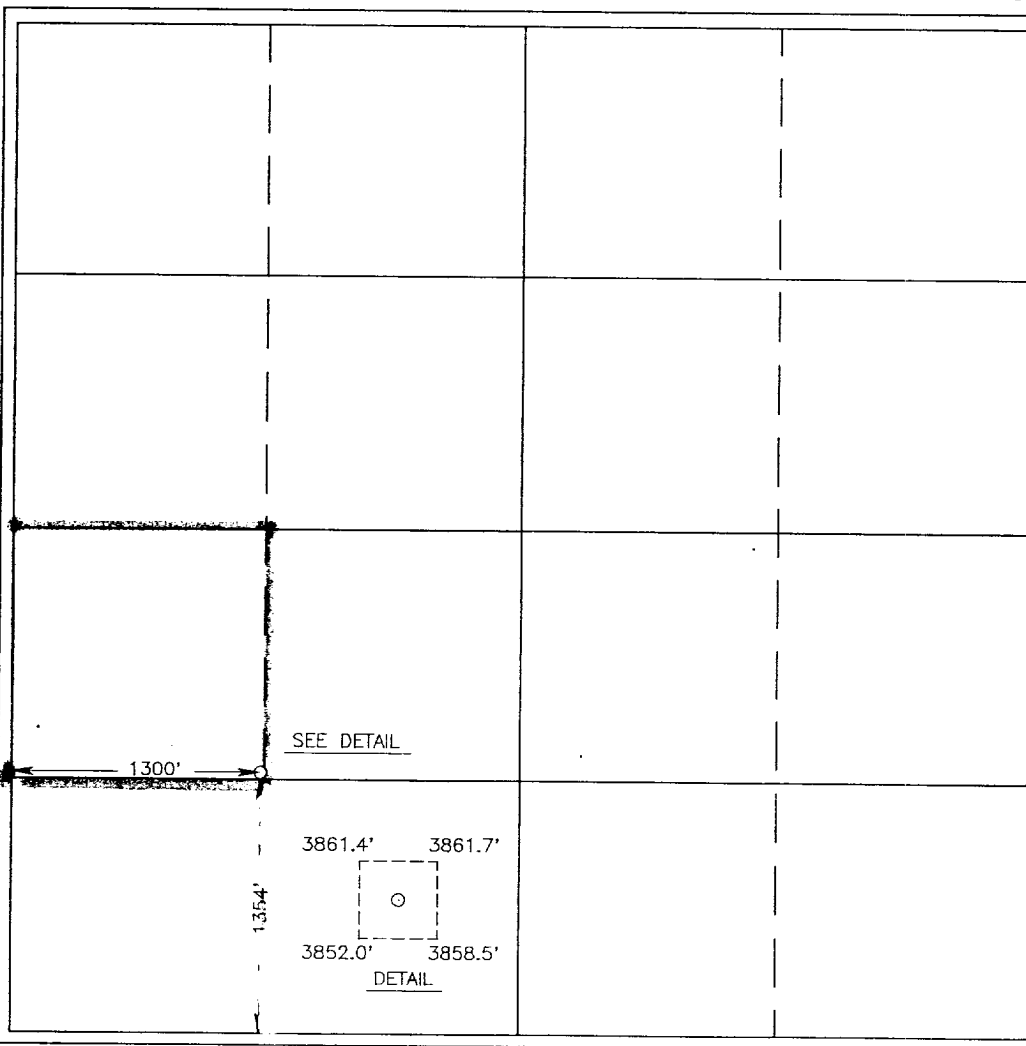


UL or lot No. L	Section 15	Township 17 S	Range 31 E	Lot Idn	Feet from the 1354	North/South line SOUTH	Feet from the 1300	East/West line WEST	County EDDY
--------------------	---------------	------------------	---------------	---------	-----------------------	---------------------------	-----------------------	------------------------	----------------

Bottom Hole Location If Different From Surface

UL or lot No.	Section	Township	Range	Lot Idn	Feet from the	North/South line	Feet from the	East/West line	County
---------------	---------	----------	-------	---------	---------------	------------------	---------------	----------------	--------

Dedicated Acres 40	Joint or Infill	Consolidation Code	Order No.
-----------------------	-----------------	--------------------	-----------

NO ALLOWABLE WILL BE ASSIGNED TO THIS COMPLETION UNTIL ALL INTERESTS HAVE BEEN CONSOLIDATED
OR A NON-STANDARD UNIT HAS BEEN APPROVED BY THE DIVISION

	<p>OPERATOR CERTIFICATION</p> <p>I hereby certify the the information contained herein is true and complete to the best of my knowledge and belief.</p> <p> Signature</p> <p>Michael R. Burch, CPL Printed Name</p> <p>Agent for The Wisar Oil Title</p> <p>6-4-96 Date</p>
	<p>SURVEYOR CERTIFICATION</p> <p>I hereby certify that the well location shown on this plat was plotted from field notes of actual surveys made by me or under my supervision, and that the same is true and correct to the best of my belief.</p> <p>MAY 23, 1996 Date Surveyed</p> <p> Signature & Seal of Professional Surveyor</p> <p>W.O. Num. 96-17-0541</p> <p>Certificate No. JOHN B. WEST 676 RONALD J. EIDSON 3239 EIDSON 12641</p>

BOP & CHOKE MANIFOLD

12"/900 Cameron SS Space Saver
3000# Working Pressure
3000# Working Pressure Choke Manifold

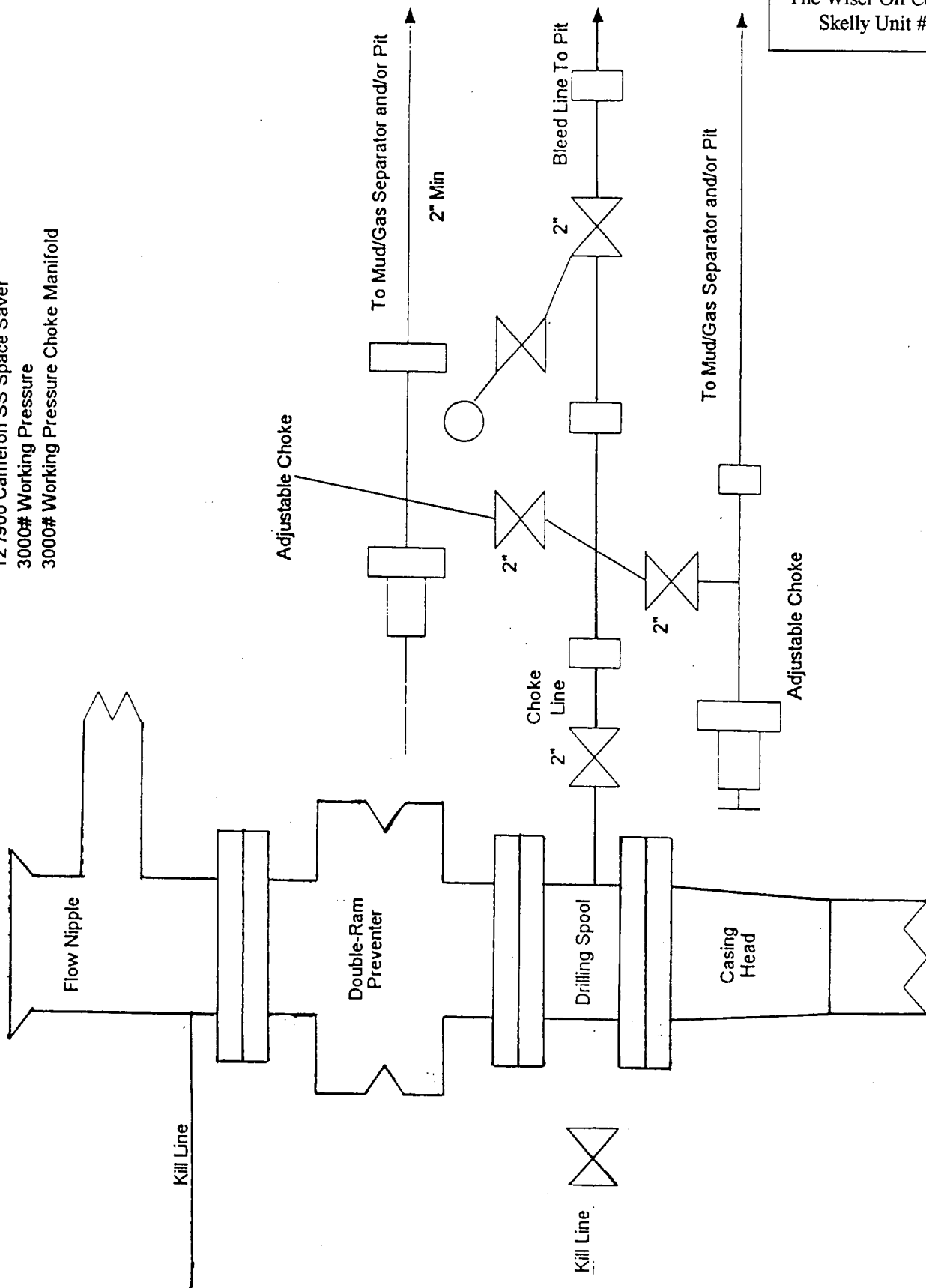


EXHIBIT "H"

BOP LAYOUT

The Wiser Oil Company
Skelly Unit #198