

District I
PO Box 1980, Hobbs, NM 88241-1980
District II
811 South First, Artesia, NM 88210
District III
1000 Rio Brazos Rd., Aztec, NM 87410
District IV
2040 South Pacheco, Santa Fe, NM 87505

State of New Mexico
Energy, Minerals & Natural Resources Department

OIL CONSERVATION DIVISION
2040 South Pacheco
Santa Fe, NM 87505

Form C-101
Revised October 18, 1994
Instructions on back
Submit to Appropriate District Office
State Lease - 6 Copies
Fee Lease - 5 Copies

☐ AMENDED REPORT

APPLICATION FOR PERMIT TO DRILL, RE-ENTER, DEEPEN, PLUGBACK, OR ADD A ZONE

BILL L. MILLER P.O. BOX 3396 EVERGREEN, CO. 80439		Operator Name and Address.		OGRID Number 001336	
				API Number 30-015-29214	
Property Code 7953		Property Name BROWN STATE		Well No. J	

7 Surface Location

UL or lot no.	Section	Township	Range	Lot Idn	Feet from the	North/South line	Feet from the	East/West line	County
1-L	3	17	29		1650	SOUTH	990	WEST	EDDY

8 Proposed Bottom Hole Location If Different From Surface

UL or lot no.	Section	Township	Range	Lot Idn	Feet from the	North/South line	Feet from the	East/West line	County
Proposed Pool 1 57570 SQUARE LAKE; Grayburg-SA					Proposed Pool 2				

Work Type Code N	Well Type Code M	Cable/Rotary R	Lease Type Code S	Ground Level Elevation 3550
Multiple Y	Proposed Depth 2650	Formation LM	Contractor	Spud Date 9/16/96

21 Proposed Casing and Cement Program

Hole Size	Casing Size	Casing weight/foot	Setting Depth	Sacks of Cement	Estimated TOC
10"	8 5/8"	24	400		circulared
	5 1/2" API		2650		Tie back

22 Describe the proposed program. If this application is to DEEPEN or PLUG BACK give the data on the present productive zone and proposed new productive zone. Describe the blowout prevention program, if any. Use additional sheets if necessary.

DRILL NEW WELL

Post ID-1
10-18-96
New Loc & API

RECEIVED
JUL 30 1993
OIL CONSERVATION DIVISION
SANTA FE, NM

23 I hereby certify that the information given above is true and complete to the best of my knowledge and belief.

Signature: Bill S. Miller
Printed name: BILL L. MILLER
Title: OPERATOR

OIL CONSERVATION DIVISION	
Approved by: ORIGINAL SIGNED BY TIM W. GUM	
Title: DISTRICT II SUPERVISOR	
Approval Date: 10-9-96	Expiration Date: 10-9-97

DISTRICT I
P.O. Box 1980, Hobbs, NM 88241-1980

DISTRICT II
P.O. Drawer DD, Artesia, NM 88211-0719

DISTRICT III
1000 Rio Brazos Rd., Aztec, NM 87410

DISTRICT IV
P.O. BOX 2088, SANTA FE, N.M. 87504-2088

State of New Mexico
Energy, Minerals and Natural Resources Department

Form C-102
Revised February 10, 1994
Submit to Appropriate District Office
State Lease - 4 Copies
Fee Lease - 3 Copies

OIL CONSERVATION DIVISION

P.O. Box 2088
Santa Fe, New Mexico 87504-2088

☐ AMENDED REPORT

WELL LOCATION AND ACREAGE DEDICATION PLAT

API Number 30-015-2924	Pool Code 57570	Pool Name Square Lake; Grayburg-San Anito
Property Code	Property Name BROWN STATE	Well Number 2
OGRID No.	Operator Name BILL L. MILLER	Elevation 3605

Surface Location

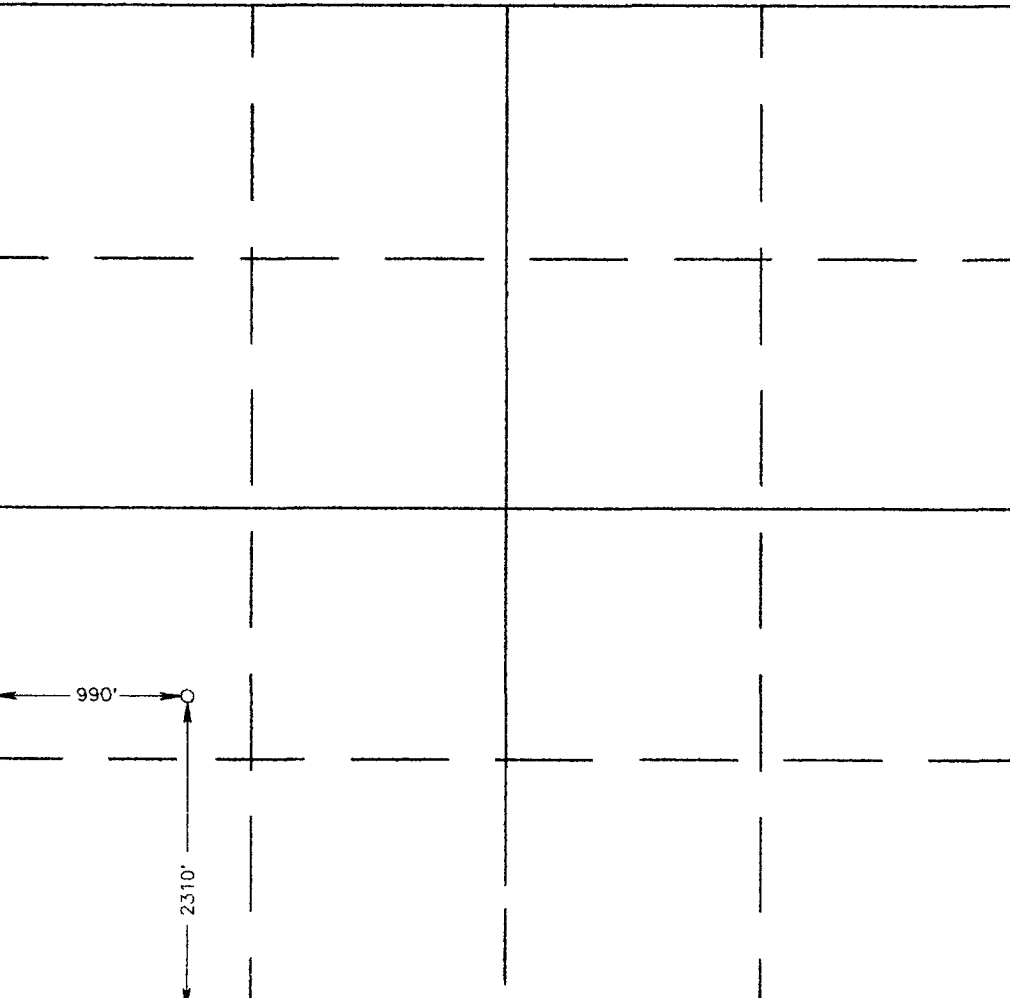
UL or lot No. L	Section 3	Township 17 S	Range 29 E	Lot Idn	Feet from the 1650	North/South line SOUTH	Feet from the 990	East/West line WEST	County EDDY
---------------------------	---------------------	-------------------------	----------------------	---------	------------------------------	----------------------------------	-----------------------------	-------------------------------	-----------------------

Bottom Hole Location If Different From Surface

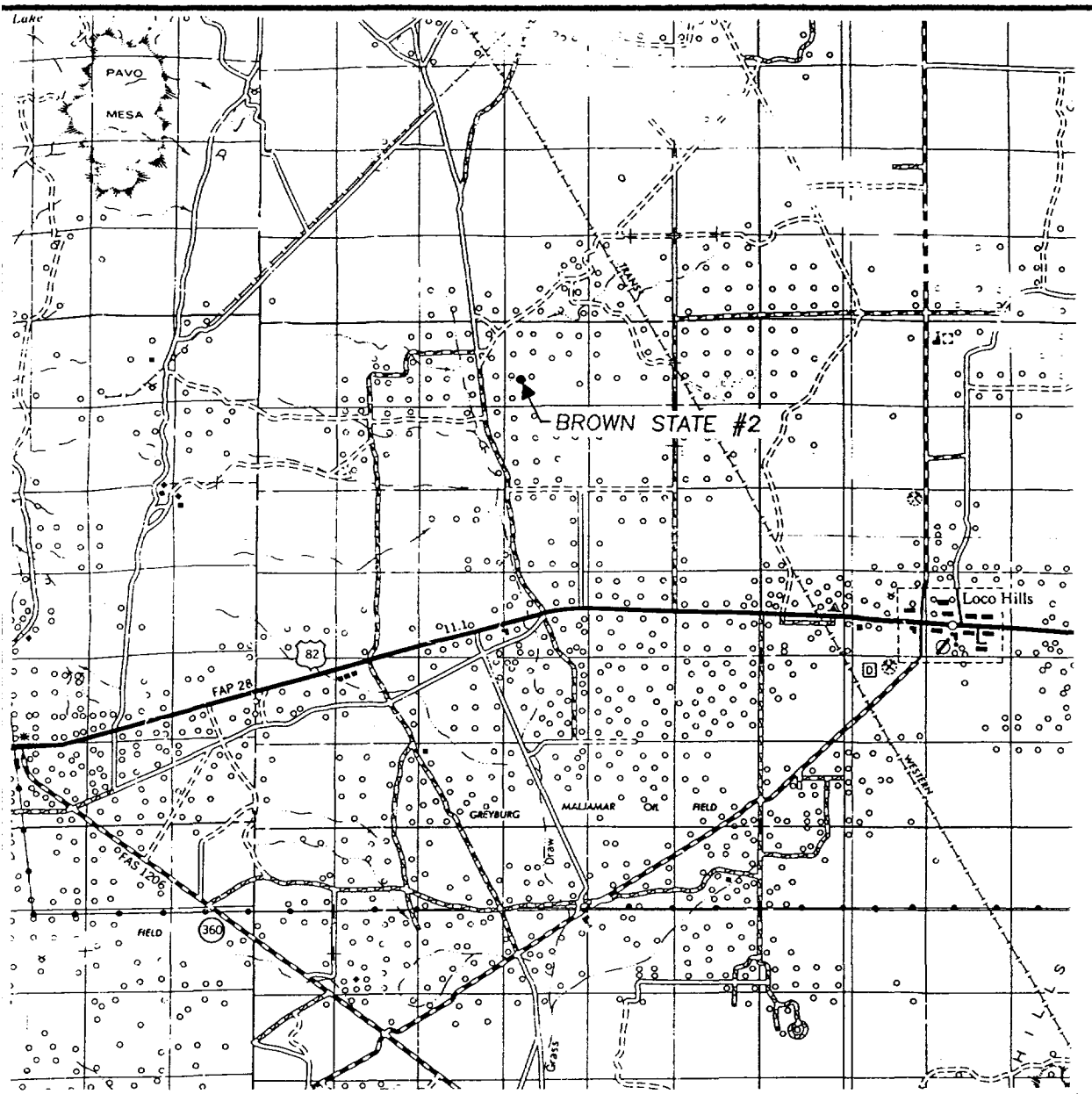
UL or lot No.	Section	Township	Range	Lot Idn	Feet from the	North/South line	Feet from the	East/West line	County
---------------	---------	----------	-------	---------	---------------	------------------	---------------	----------------	--------

Dedicated Acres 40	Joint or Infill	Consolidation Code	Order No.
------------------------------	-----------------	--------------------	-----------

NO ALLOWABLE WILL BE ASSIGNED TO THIS COMPLETION UNTIL ALL INTERESTS HAVE BEEN CONSOLIDATED
OR A NON-STANDARD UNIT HAS BEEN APPROVED BY THE DIVISION

	OPERATOR CERTIFICATION I hereby certify the the information contained herein is true and complete to the best of my knowledge and belief. <u>Bill L. Miller</u> Signature <u>BILL L. MILLER</u> Printed Name <u>OPERATOR</u> Title <u>8/29/96</u> Date
	SURVEYOR CERTIFICATION I hereby certify that the well location shown on this plat was plotted from field notes of actual surveys made by me or under my supervision, and that the same is true and correct to the best of my belief. JULY 29, 1996 Date Surveyed Signature & Seal of Professional Surveyor <u>Ronald J. Eidson</u> 7.30.96 96-11-0923 Certificate No. JOHN W. WEST 676 RONALD J. EIDSON 3239 GARY EIDSON 12641

VICINITY MAP

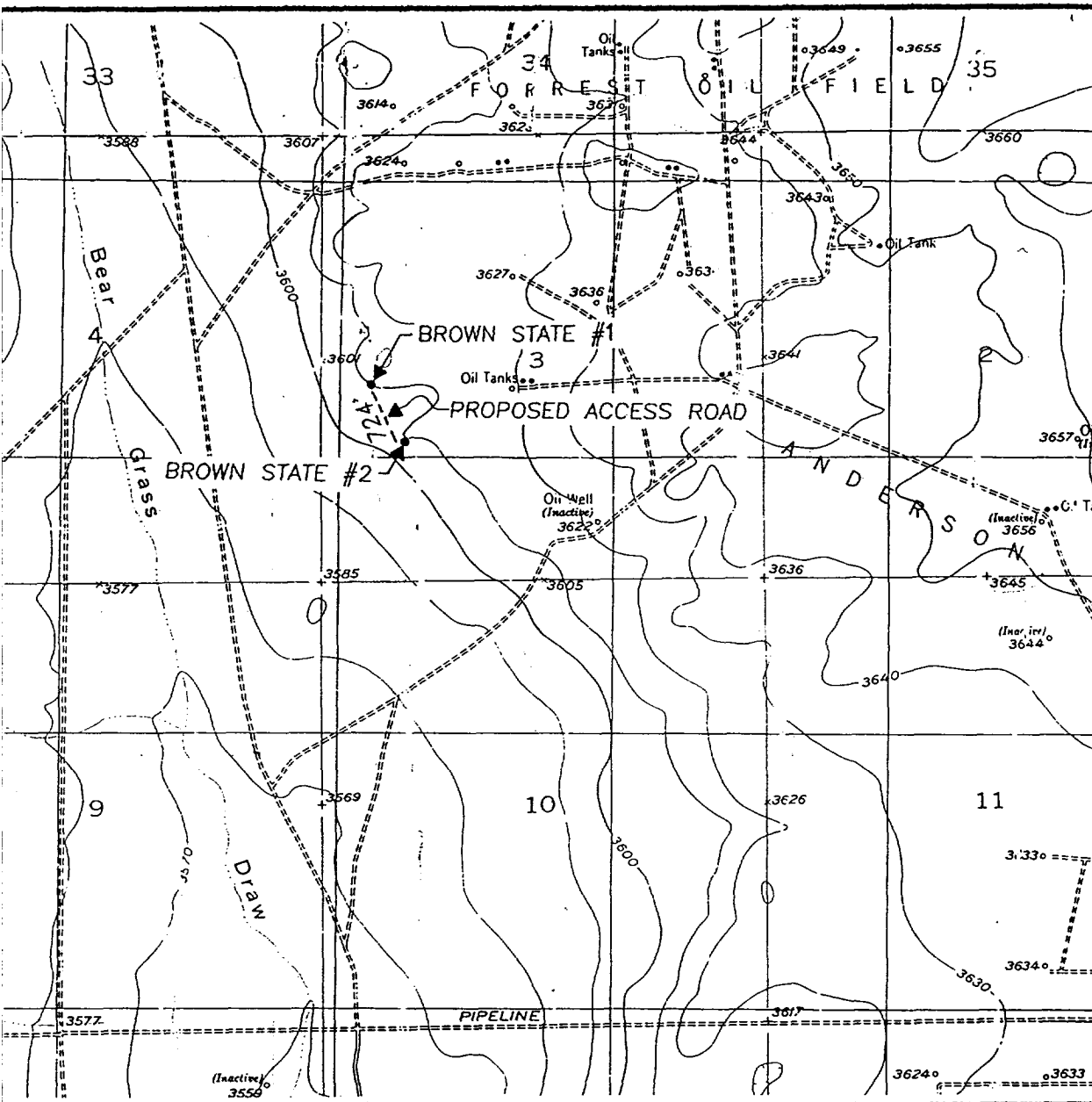


SCALE: 1" = 2 MILES

SEC. 3 TWP. 17-S RGE. 29-E
SURVEY N.M.P.M.
COUNTY EDDY
DESCRIPTION 1650' FSL & 990' FWL
ELEVATION 3605
OPERATOR BILL L. MILLER
LEASE BROWN STATE

JOHN WEST ENGINEERING
HOBBS, NEW MEXICO
(505) 393-3117

LOCATION VERIFICATION MAP



SCALE: 1" = 2000'

CONTOUR INTERVAL:
RED LAKE SE - 10'

SEC. 3 TWP. 17-S RGE. 29-E
 SURVEY N.M.P.M.
 COUNTY EDDY
 DESCRIPTION 1650' FSL & 990' FWL
 ELEVATION 3605
 OPERATOR BILL L. MILLER
 LEASE BROWN STATE

JOHN WEST ENGINEERING
HOBBS, NEW MEXICO
(505) 393-3117

U.S.G.S. TOPOGRAPHIC MAP
 RED LAKE SE, N.M.