

UNITED STATES
DEPARTMENT OF THE INTERIOR
BUREAU OF LAND MANAGEMENT

SUBMIT IN TRIPLICATE *

(Other Instructions on

OIL CONSERVATION DIV
811 S. 1st St.

ARTESIA, NM 88210-2834

FORM APPROVED

OMB NO. 1004-0136

Expires: February 28, 1995

APPLICATION FOR PERMIT TO DRILL OR DEEPEN

5. LEASE DESIGNATION AND SERIAL NO.

LC-029418-A

6. IF INDIAN, ALLOTTEE OR TRIBE NAME

N/A

7. UNIT AGREEMENT NAME

Skelly Unit (17540)

8. FARM OR LEASE NAME, WELL NO.

#216

1a. TYPE OF WORK

DRILL ☒DEEPEN ☐

b. TYPE OF WELL

OIL
WELL ☒GAS
WELL ☐OTHER ☐SINGLE
ZONE ☐MULTIPLE
ZONE ☐

2. NAME OF OPERATOR

The Wiser Oil Company (22922)

3. ADDRESS AND TELEPHONE NO.

c/o J. O. Easley, Inc., P. O. Box 1796, Roswell, NM 88201-1796 (505) 623-3758

4. LOCATION OF WELL (Report location clearly and in accordance with any State requirements. *)

At Surface 128' FSL & 2515' FWL, Unit N

At proposed prod. Zone 128' FSL & 2515' FWL, Unit N

10. FIELD AND POOL OR WILDCAT

Grayburg Jackson 7-Rivers-QN-GB-SA(28509)

11. SEC., T., R., M., OR BLK.
AND SURVEY OR AREA

14, 17S-31E, N.M.P.M.

14. DISTANCE IN MILES AND DIRECTION FROM NEAREST TOWN OR POST OFFICE *

± 5.2 miles southwest of Maljamar, NM

12. COUNTY FOR PARISH

Eddy

13. STATE

NM

15. DISTANCE FROM PROPOSED *

LOCATION TO NEAREST

PROPERTY OR LEASE LINE, FT.

2512'

(Also to nearest drlg. unit line, if any)

16. NO. OF ACRES IN LEASE

640.00

17. NO. OF ACRES ASSIGNED

TO THIS WELL

40

18. DISTANCE FROM PROPOSED LOCATION *

TO NEAREST WELL, DRILLING, COMPLETED

760.9'

OR APPLIED FOR, ON THIS LEASE, FT.

19. PROPOSED DEPTH

4800'

20. ROTARY OR CABLE TOOLS

Rotary

21. ELEVATIONS (Show whether DF, RT, GR, etc.)

3886' GR 2 3883'

22. APPROX. DATE WORK WILL START *

2-1-97

23. PROPOSED CASING AND CEMENTING PROGRAM

| SIZE OF HOLE | GRADE, SIZE OF CASING | WEIGHT PER FOOT | SETTING DEPTH | QUANTITY OF CEMENT |
|--------------|-----------------------|-----------------|---------------|---|
| 12 1/4" | 8 5/8" 8RD ST&C J-55 | 20# | 400' | Circulate |
| 7 7/8" | 5 1/2" J-55 | 17# | 4800' | Sufficient to bring cmt 100' above 8 5/8" casing shoe. |

Duration of Program: Drilling - Nine (9) days

Completion - Thirty (30) days

See attached for complete Drilling Program

EXHIBITS

Attached

Exhibit "A": Drilling Program

Exhibit "D": Land Survey Plat

Exhibit "G": Existing Well Plat

Exhibit "B": H₂S Plan

Exhibit "E": Elevation & Location Plat

Exhibit "H": Rig Layout

Exhibit "C": Surface Use Plan

Exhibit "F": Vicinity Plat

Exhibit "I": BOP Layout

IN ABOVE SPACE DESCRIBE PROPOSED PROGRAM: If proposal is to deepen, give data on present productive zone and proposed new productive zone. If proposal is to drill or deepen directionally, give pertinent data on subsurface locations and measured and true vertical depths. Give blowout preventer program, if any.

24.

SIGNED


Michael R. Burch, CPL

TITLE Agent for The Wiser Oil Company

DATE 9-16-96

(This space for Federal or State office use)

PERMIT NO.

APPROVAL DATE

Application approval does not warrant or certify that the applicant holds legal or equitable title to those rights in the subject lease which would entitle the applicant to conduct operations thereon.

CONDITIONS OF APPROVAL, IF ANY:

APPROVED BY

Timothy P. O'Brien

TITLE

Acting Director

DATE

OCT 11 1996

Title 18 U.S.C. Section 1001, makes it a crime for any person knowingly and willfully to make to any department or agency of the United States any false, fictitious or fraudulent statements or representations as to any matter within its jurisdiction.

NOS: 7-1-96

DISTRICT I
P.O. Box 1980, Hobbs, NM 88241-1980

State of New Mexico
Energy, Minerals and Natural Resources Department

EXHIBIT "D"

Form C-102
Revised February 10, 1994
Submit to Appropriate District Office
State Lease - 4 Copies
Fee Lease - 3 Copies

DISTRICT II
P.O. Drawer DD, Artesia, NM 88211-0719

DISTRICT III
1000 Rio Brazos Rd., Aztec, NM 87410

DISTRICT IV
P.O. BOX 2088, SANTA FE, N.M. 87504-2088

OIL CONSERVATION DIVISION

P.O. Box 2088
Santa Fe, New Mexico 87504-2088

☐ AMENDED REPORT

WELL LOCATION AND ACREAGE DEDICATION PLAT

| | | |
|----------------------------|--|---|
| API Number 30-015-29223 | Pool Code 28509 | Pool Name Grayburg Jackson 7-Rivers QN GB SA |
| Property Code 017540 | Property Name SKELLY UNIT "N" | Well Number 216 |
| OGRID No. 022922 | Operator Name THE WISER OIL COMPANY | Elevation 3883' |

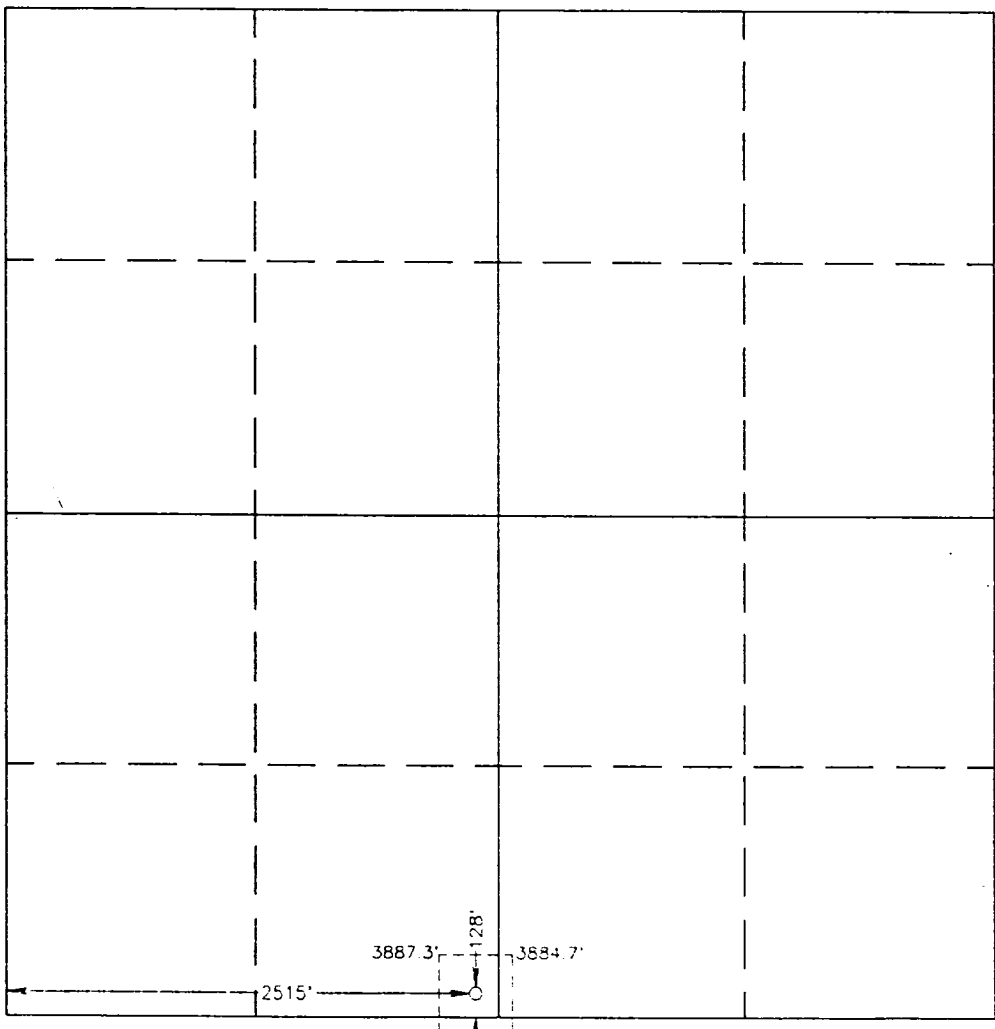


Surface Location

| | | | | | | | | | |
|--------------------|---------------|------------------|---------------|---------|----------------------|---------------------------|-----------------------|------------------------|----------------|
| UL or lot No. N | Section 14 | Township 17 S | Range 31 E | Lot Idn | Feet from the 128 | North/South line SOUTH | Feet from the 2515 | East/West line WEST | County EDDY |
|--------------------|---------------|------------------|---------------|---------|----------------------|---------------------------|-----------------------|------------------------|----------------|

Bottom Hole Location If Different From Surface

| | | | | | | | | | |
|-----------------------|-----------------|--------------------|-----------|---------|---------------|------------------|---------------|----------------|--------|
| UL or lot No. | Section | Township | Range | Lot Idn | Feet from the | North/South line | Feet from the | East/West line | County |
| Dedicated Acres 40 | Joint or Infill | Consolidation Code | Order No. | | | | | | |

NO ALLOWABLE WILL BE ASSIGNED TO THIS COMPLETION UNTIL ALL INTERESTS HAVE BEEN CONSOLIDATED
OR A NON-STANDARD UNIT HAS BEEN APPROVED BY THE DIVISION

| | |
|--|--|
|  | OPERATOR CERTIFICATION I hereby certify the the information contained herein is true and complete to the best of my knowledge and belief.  Signature Michael R. Burch, CPL Printed Name Title Agent for The Wiser Oil Company Date 8-16-96 |
| | SURVEYOR CERTIFICATION I hereby certify that the well location shown on this plat was plotted from field notes of actual surveys made by me or under my supervision, and that the same is true and correct to the best of my belief. AUGUST 19, 1996 Date Surveyed CDG Signature & Seal of Professional Surveyor  Certificate No. JOHN W. WEST 676 RONALD J. EIDSON 3239 GARY L. IDSON 12641 |
| | |
| | |

BOP & CHOKE MANIFOLD

12"/900 Cameron SS Space Saver
3000# Working Pressure
3000# Working Pressure Choke Manifold

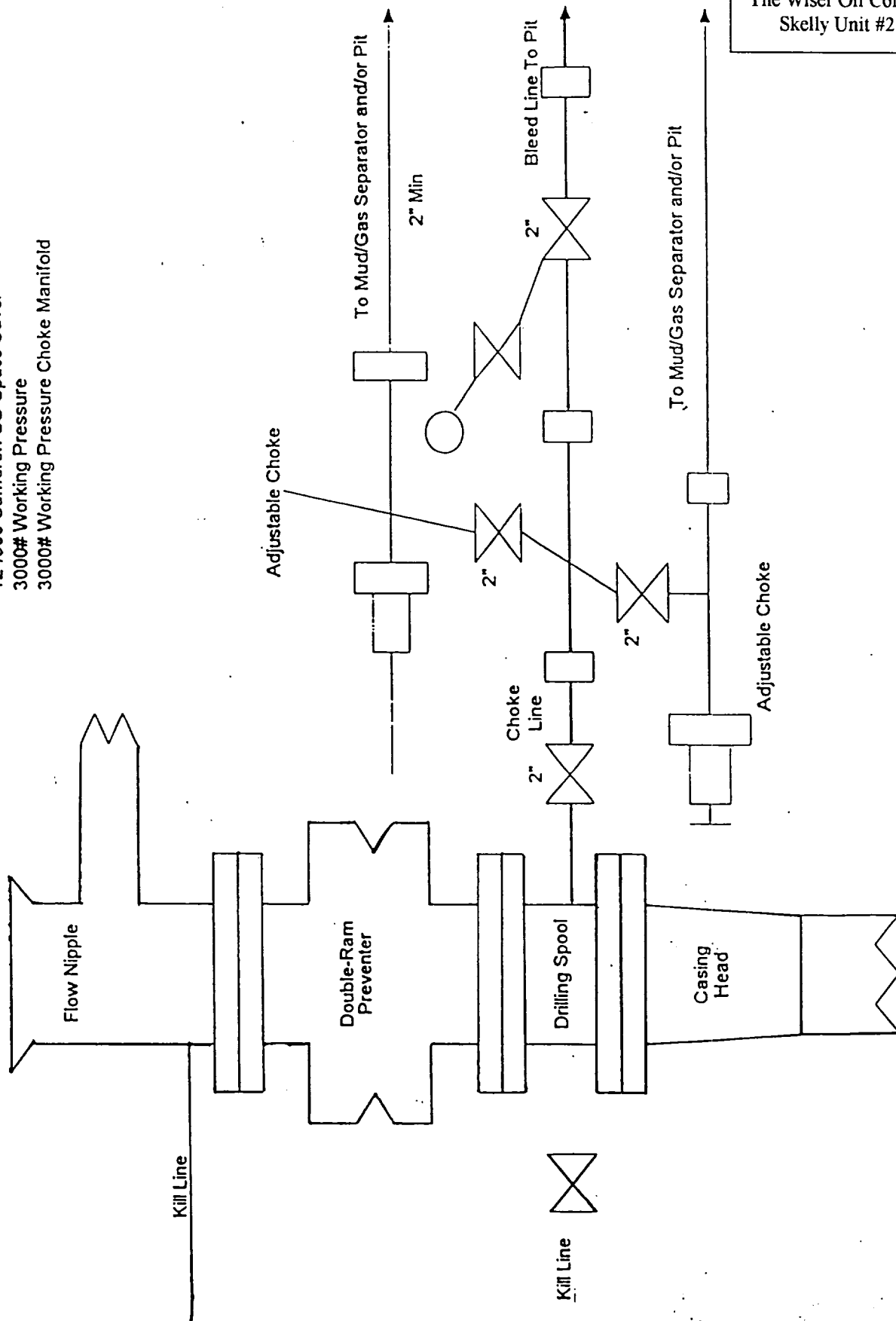


EXHIBIT "H"

BOP LAYOUT

The Wiser Oil Company
Skelly Unit #216