

District I
PO Box 1980, Hobbs, NM 88241-1980
District II
PO Drawer DD, Artesia, NM 88211-0719
District III
1000 Rio Brazos Rd., Aztec, NM 87410
District IV
PO Box 2088, Santa Fe, NM 87504-2088

State of New Mexico
Energy, Minerals & Natural Resources Department

OIL CONSERVATION DIVISION
PO Box 2088
Santa Fe, NM 87504-2088

Form C-102
Revised February 21, 1994
Instructions on back
Submit to Appropriate District Office
State Lease - 4 Copies
Fee Lease - 3 Copies

☐ AMENDED REPORT

WELL LOCATION AND ACREAGE DEDICATION PLAT

'API Number		'Pool Code 84872		'Pool Name Sand Tank Morrow	
'Property Code		'Property Name SAND TANK 36 STATE COM.			'Well Number 1
'OGRID No. 7377		'Operator Name ENRON OIL & GAS COMPANY ARTESIA, OFFICE			'Elevation 3558'

¹⁰ Surface Location

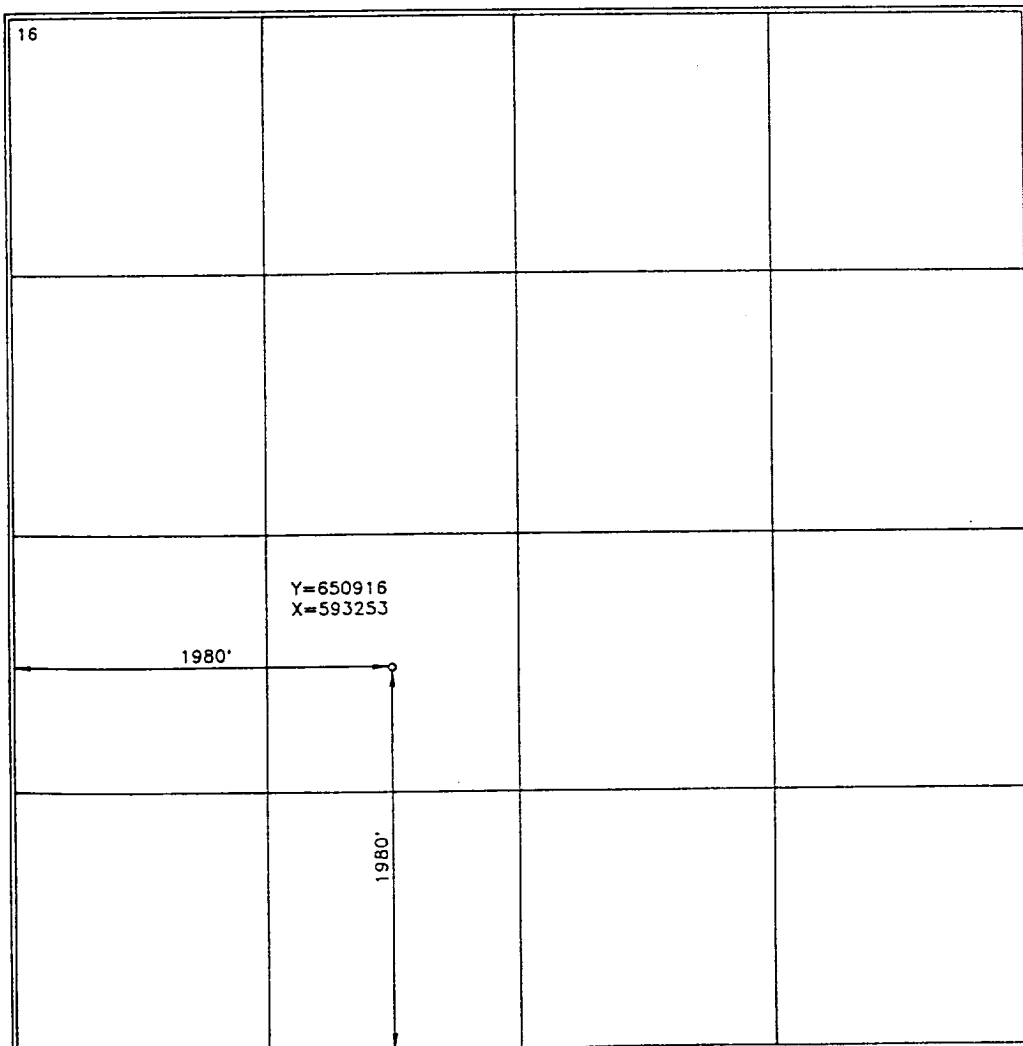


UL or lot no.	Section	Township	Range	Lot Idn	Feet from the	North/South line	Feet from the	East/West line	County
K	36	17-S	29-E		1980	SOUTH	1980	WEST	EDDY

¹¹ Bottom Hole Location If Different From Surface

UL or lot no.	Section	Township	Range	Lot Idn	Feet from the	North/South line	Feet from the	East/West line	County

"Dedicated Acres	"Joint or Infill	"Consolidation Code	"Order No.
320 W/2			

NO ALLOWABLE WILL BE ASSIGNED TO THIS COMPLETION UNTIL ALL INTERESTS HAVE BEEN CONSOLIDATED
OR A NON-STANDARD UNIT HAS BEEN APPROVED BY THE DIVISION

<div>16</div> <div></div>	<div>17 OPERATOR CERTIFICATION</div> <p>I hereby certify that the information contained herein is true and complete to the best of my knowledge and belief.</p> <div></div> <p>Signature Betty Gildon Printed Name Regulatory Analyst Title 12/6/96 Date</p>
	<div>18 SURVEYOR CERTIFICATION</div> <p>I hereby certify that the well location shown on this plat was plotted from field notes of actual surveys made by me or under my supervision, and that the same is true and correct to best of my belief.</p> <p>NOVEMBER 1, 1996 Date of Survey</p> <p>Signature and Seal of Professional Surveyor:  Certificate Number 8278</p>
	<div>EARL FOGG NEW MEXICO REGISTERED PROFESSIONAL LAND SURVEYOR 8278</div>