

UNITED STATES  
DEPARTMENT OF THE INTERIOR  
BUREAU OF LAND MANAGEMENT

W. Oil Co.  
SUBMIT IN TRIPPLICATE  
(Other instructions on  
reverse side)

Budget Bureau No. 1004-0135  
Expires August 31, 1985

SUNDRY NOTICES AND REPORTS ON WELLS

(Do not use this form for proposals to drill or to deepen or plug back to a different reservoir.  
Use "APPLICATION FOR PERMIT - " for such proposals.)

1. <input type="checkbox"/> OIL <input type="checkbox"/> GAS <input type="checkbox"/> OTHER <input checked="" type="checkbox"/> Water Injection		5. LEASE DESIGNATION AND SERIAL NO. NM-98120	
2. NAME OF OPERATOR The Wiser Oil Company		6. IF INDIAN, ALLOTTEE OR TRIBE NAME	
3. ADDRESS OF OPERATOR P.O. Box 2568 Hobbs, New Mexico 88241		7. UNIT AGREEMENT NAME Skelly Unit	
4. LOCATION OF WELL (Report location clearly and in accordance with any State requirements. See also space 17 below.) At surface 1880' FSL & 1980' FEL Sec. 23-T17S-R31E Unit J		8. API WELL NO. 30-015-29452	
		9. WELL NO. 300	
		10. FIELD AND POOL, OR WILDCAT Grayburg Jackson 7-Rivers	
		11. SEC., T., R., M., OR BLK. AND SURVEY OR AREA Sec. 23-T17S-R31E	
14. PERMIT NO	15. ELEVATIONS (Show whether DF, RT, GR, etc.) 3869'	12. COUNTY OR PARISH Eddy	13. STATE NM

16. Check Appropriate Box to indicate Nature of Notice, Report, or Other Data

NOTICE OF INTENTION TO:

TEST WATER SHUT OFF <input type="checkbox"/>	PULL OR ALTER CASING <input type="checkbox"/>
FRACTURE TREAT <input type="checkbox"/>	MULTIPLE COMPLETE <input type="checkbox"/>
SHOOT OR ACIDIZE <input type="checkbox"/>	ABANDON* <input type="checkbox"/>
REPAIR WELL <input type="checkbox"/>	CHANGE PLANS <input type="checkbox"/>

(Other)

SUBSEQUENT REPORT OF:

WATER SHUT-OFF <input type="checkbox"/>	REPAIRING WELL <input type="checkbox"/>
FRACTURE TREATMENT <input type="checkbox"/>	ALTERING CASING <input type="checkbox"/>
SHOOTING OR ACIDIZING <input type="checkbox"/>	ABANDONMENT * <input checked="" type="checkbox"/>

(Other) Perforate & Acidize

(Note: Report results of multiple completion on Well  
Completion or Recompletion Report and Log form.)


17. DESCRIBE PROPOSED OR COMPLETED OPERATIONS: (Clearly state all pertinent details, and give pertinent dates, including estimated date of starting any proposed work. If well is directionally drilled, give subsurface locations and measured and true vertical depths for all markers and zones pertinent to this work.)

05/28/97 Halliburton perforated Grayburg/San Andres f/3365', 3400', 01', 02', 03', 04', 09', 21', 22', 48', 49', 50', 86', 3517', 27', 28', 29', 45', 46', 47', 60', 61', 66', 72', 73', 74', 93', 94', 95', 96', & 97' w/2 SPF (62 holes). RIH w/5-1/2" Baker AD-1 pkr. on 2-7/8" tbg. to 3327'.

05/29/97 RU HES & acidized w/4500 gals. 15% NE-FE acid & 74 ball sealers. ATP 2480# @ 4.6 bpm. MTP 2939# @ 5.2 bpm. Good ball action. ISIP 2018#. 5 min. 1962#. 10 min. 1934#. 15 min. 1909#.

05/30/97 LD 2-7/8" tbg. Changed BOP. RIH w/5-1/2" Howco perma-latch pkr., on-off tool w/1.5" profile nipple & 105 jts. 2-3/8" IPC tbg. to 3312'. ND BOP. Pumped pkr. fluid & set pkr. @ 3312'. Tested to 500#. Held ok. RDMO.

06/11/97 NU WH. Initial injection rate 400 BWPD @ 950#.



18. I hereby certify that the foregoing is true and correct.

SIGNED Mary Jo Turner TITLE Completion Department DATE September 30, 1997

(This space for Federal or State office use)

APPROVED BY \_\_\_\_\_ TITLE \_\_\_\_\_ DATE \_\_\_\_\_  
CONDITIONS OF APPROVAL, IF ANY:

\*See Instruction On Reverse Side

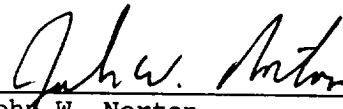
Deviation surveys taken on The Wiser Oil Company's Skelly #300 in Eddy County, New Mexico:

<u>Depth</u>	<u>Degree</u>
366	1.00
848	.50
1346	.50
1844	3.00
1938	2.75
2125	2.50
2313	2.00
2784	.75
3282	.50
3753	1.25
4050	1.25


I hereby certify that I have personal knowledge of the facts placed on this sheet and that such information given above is true and complete.


  
Norton Drilling Company

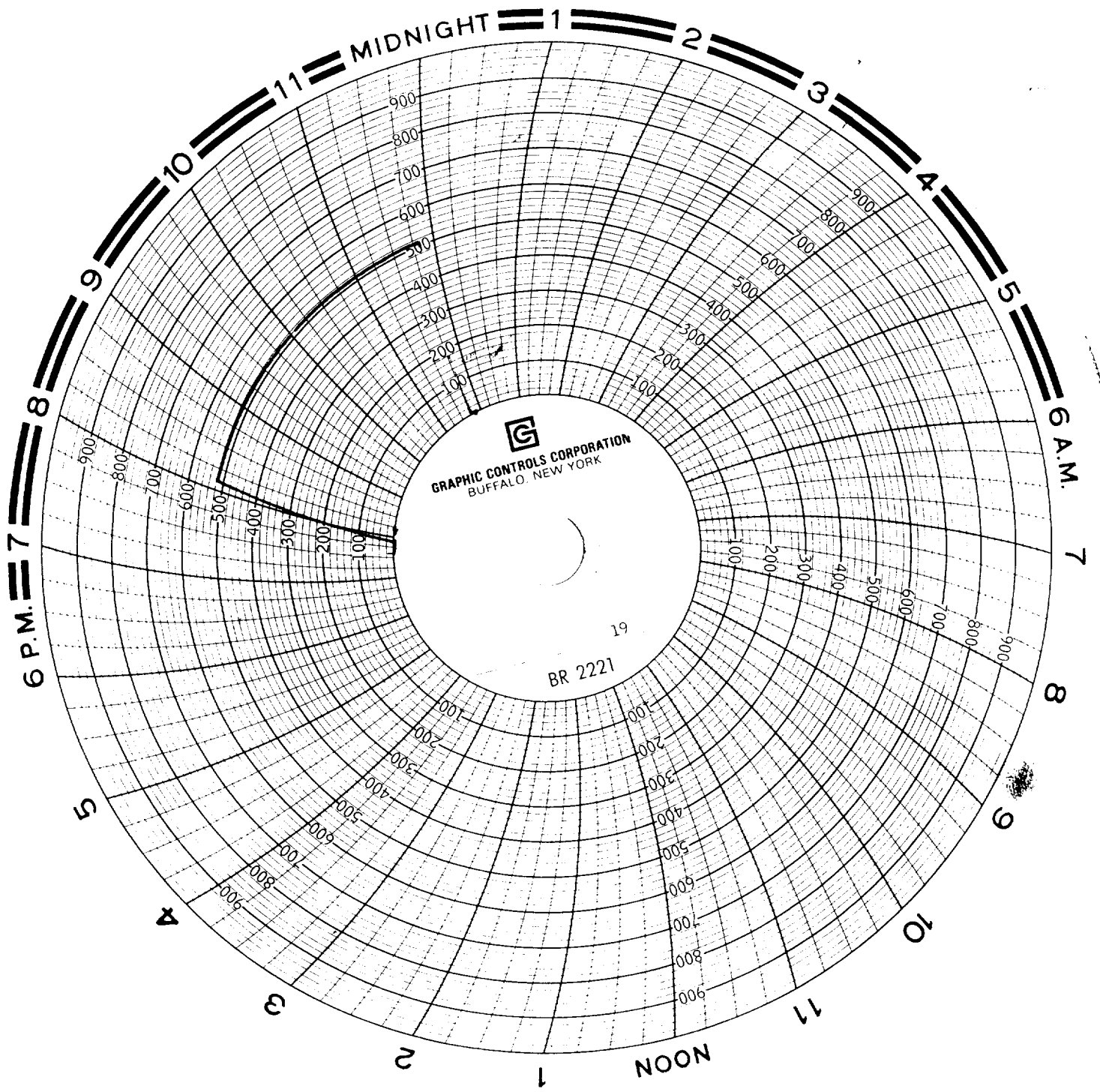
Before me, the undersigned authority, on this day personally appeared John W. Norton, known to me to be the person whose name is subscribed hereto, who, after being duly sworn, on oath states that he is the drilling contractor of the well identified in this instrument and that such well was not intentionally deviated from the vertical whatsoever.

  
John W. Norton

SWORN AND SUBSCRIBED TO before me this 7th day of May 1997.



  
Notary Public in and for  
Lubbock County, Texas.



100-170  
OCT 28 A 4:53  
BUREAU OF LAND MGMT.  
ROSWELL OFFICE

Wiser Oil  
Skelly unit #300  
Lowland Trucking  
Larry Caselauer  
5-30-97