

DISTRICT II
P.O. Drawer DD, Artesia, NM 88211-0719

DISTRICT III
1000 Rio Brazos Rd., Aztec, NM 87410

DISTRICT IV
P.O. BOX 2088, SANTA FE, N.M. 87504-2088

OIL CONSERVATION DIVISION

P.O. Box 2088
Santa Fe, New Mexico 87504-2088

☐ AMENDED REPORT

WELL LOCATION AND ACREAGE DEDICATION PLAT

API Number	Pool Code	Pool Name
	84872	Sand Tank Morrow
Property Code	Property Name	Well Number
	SAND TANK 32 STATE COM	2
OGRID No.	Operator Name	Elevation
7377	ENRON OIL AND GAS COMPANY	3567




Surface Location

UL or lot No.	Section	Township	Range	Lot Idn	Feet from the	North/South line	Feet from the	East/West line	County
J	32	17 S	30 E		1650	SOUTH	1650	EAST	EDDY

Bottom Hole Location If Different From Surface

UL or lot No.	Section	Township	Range	Lot Idn	Feet from the	North/South line	Feet from the	East/West line	County
Dedicated Acres		Joint or Infill	Consolidation Code	Order No.					
320 S/2									

NO ALLOWABLE WILL BE ASSIGNED TO THIS COMPLETION UNTIL ALL INTERESTS HAVE BEEN CONSOLIDATED
OR A NON-STANDARD UNIT HAS BEEN APPROVED BY THE DIVISION

<div style="text-align: center; margin-bottom: 20px;"> <h2 style="margin: 0;">SURVEY PLAT</h2> </div> <div style="text-align: center;">  </div>	<div style="border: 1px solid black; padding: 5px; margin-bottom: 10px;"> <h3 style="text-align: center; margin: 0;">OPERATOR CERTIFICATION</h3> <p style="font-size: small; margin: 5px 0;">I hereby certify the the information contained herein is true and complete to the best of my knowledge and belief.</p> <div style="margin-top: 10px;">  </div> <div style="margin-top: 5px;"> Signature <u>Betty Gildon</u> </div> <div style="margin-top: 5px;"> Printed Name <u>Betty Gildon</u> </div> <div style="margin-top: 5px;"> Title <u>Regulatory Analyst</u> </div> <div style="margin-top: 5px;"> Date <u>4/10/97</u> </div> </div> <div style="border: 1px solid black; padding: 5px;"> <h3 style="text-align: center; margin: 0;">SURVEYOR CERTIFICATION</h3> <p style="font-size: small; margin: 5px 0;">I hereby certify that the well location shown on this plat was plotted from field notes of actual surveys made by me or under my supervision, and that the same is true and correct to the best of my belief.</p> <div style="margin-top: 10px; text-align: right;"> Date Surveyed <u>JAN. 24, 1997</u> </div> <div style="margin-top: 5px;"> Signature & Seal of Professional Surveyor  </div> <div style="margin-top: 5px; text-align: right;"> DVCC <u>2-04-97</u> </div> <div style="margin-top: 5px;"> Certificate No. <u>JOHN W. WEST</u> 576 <u>RONALD J. EISON</u> 3239 <u>SARY EISON</u> 1264 </div> </div>
--	--