

DISTRICT I
P.O. Box 1980, Hobbs, NM 88241-1980

State of New Mexico **EXHIBIT "D"**

Form C-102
Revised February 10, 1994
Submit to Appropriate District Office
State Lease - 4 Copies
Fee Lease - 3 Copies

DISTRICT II
P.O. Drawer DD, Artesia, NM 88211-0719

DISTRICT III
1000 Rio Brazos Rd., Aztec, NM 87410

OIL CONSERVATION DIVISION
P.O. Box 2088

Santa Fe, New Mexico 87504-2088

DISTRICT IV
P.O. BOX 2088, SANTA FE, N.M. 87504-2088

☐ AMENDED REPORT

WELL LOCATION AND ACREAGE DEDICATION PLAT

API Number 30-015-29762	Pool Code 28509	Pool Name Grayburg Jackson 7-Rivers QN GB SA
Property Code 017540	Property Name SKELLY UNIT	Well Number 213
OGRID No. 022922	Operator Name THE WISER OIL COMPANY	Elevation 3867

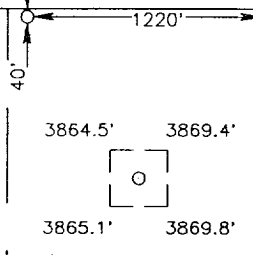


Surface Location

UL or lot No. A	Section 22	Township 17 S	Range 31 E	Lot Idn	Feet from the 40	North/South line NORTH	Feet from the 1220	East/West line EAST	County EDDY
---------------------------	----------------------	-------------------------	----------------------	---------	----------------------------	----------------------------------	------------------------------	-------------------------------	-----------------------

Bottom Hole Location If Different From Surface

UL or lot No.	Section	Township	Range	Lot Idn	Feet from the	North/South line	Feet from the	East/West line	County
Dedicated Acres 40	Joint or Infill	Consolidation Code	Order No.						

NO ALLOWABLE WILL BE ASSIGNED TO THIS COMPLETION UNTIL ALL INTERESTS HAVE BEEN CONSOLIDATED
OR A NON-STANDARD UNIT HAS BEEN APPROVED BY THE DIVISION

	OPERATOR CERTIFICATION <i>I hereby certify the the information contained herein is true and complete to the best of my knowledge and belief.</i>  Signature Michael R. Burch, CPL Printed Name Agent for The Wiser Oil Company Title 5-28-97 Date	
	SURVEYOR CERTIFICATION <i>I hereby certify that the well location shown on this plat was plotted from field notes of actual surveys made by me or under my supervision, and that the same is true and correct to the best of my belief.</i> MAY 21, 1997 Date Surveyed  Signature of Surveyor DMCC Professional Surveyor 5-23-97 Date 97-11-0880 Certificate No. JOHN V. WEST 3239 Professional Surveyor EDISON 12641	