

UNITED STATES
DEPARTMENT OF THE INTERIOR
BUREAU OF LAND MANAGEMENT

N.M. Oil and Gas Division

811 S. 1st
Artesia, NM 88211-0283

FORM APPROVED

Budget Bureau No. 1004-0135

Expires: March 31, 1993

5. Lease Designation and Serial No.

NM-29281

6. If Indian, Allottee or Tribe Name

7. If Unit or CA, Agreement Designation

8. Well Name and No.

Schley Federal #3

9. API Well No.

30-015-30450

10. Field and Pool, or Exploratory Area

East Empire Yeso

11. County or Parish, State

Eddy, NM

SUNDRY NOTICES AND REPORTS ON WELLS

Do not use this form for proposals to drill or to deepen or reentry to a different reservoir.
Use "APPLICATION FOR PERMIT—" for such proposals

SUBMIT IN TRIPLICATE

1. Type of Well

☒ Oil Well ☐ Gas Well ☐ Other

2. Name of Operator

Mack Energy Corporation ✓

3. Address and Telephone No.

P.O. Box 960, Artesia, NM 88211-0960

(505)748-1288

4. Location of Well (Footage, Sec., T. R., M. or Survey Description)

Sec. 29-T17S-R29E 2310 FSL & 1850 FWL

12. CHECK APPROPRIATE BOX(S) TO INDICATE NATURE OF NOTICE, REPORT, OR OTHER DATA

TYPE OF SUBMISSION

- ☐ Notice of Intent
☒ Subsequent Report
☐ Final Abandonment Notice

TYPE OF ACTION


- ☐ Abandonment
☐ Recompletion
☐ Plugging Back
☐ Casing Repair
☐ Altering Casing
☒ Other Spud & Cement Casings
☐ Change of Plans
☐ New Construction
☐ Non-Routine Fracturing
☐ Water Shut-Off
☐ Conversion to Injection
☐ Dispose Water

(Note: Report results of multiple completion on Well Completion or Recompletion Report and Log form.)

13. Describe Proposed or Completed Operations (Clearly state all pertinent details, and give pertinent dates, including estimated date of starting any proposed work. If well is directionally drilled, give subsurface locations and measured and true vertical depths for all markers and zones pertinent to this work)*

4/14/1999 Spud 17 1/2" hole 4:00PM 4-13-99 (called J.Amos BLM), TD 17 1/2" hole 9:30PM, (call Whitcock BLM) did not witness, circ POH, RIH 7jts 13 3/8" 48# ST&C K-55 308' set @ 324', BJ cemented with 350 sacks Class C 2%CaCl, circ 105 sack, plug down 12:30AM.

4/15/1999 Spud 12 1/4" hole 4:30PM 4-14-99, TD 12 1/4" hole 9:30PM, Circ hole, POH(call BLM witness) RIH 19 jts 8 5/8" 24# J-55 ST&C, set at 802', BJ cemented with 200 sacks 35/65 6%Gel 1/4#CF 3#salt, tail in 250sacks Class C 2%CaCl, circ 182 sacks, plug down 1:00AM 4-15-99.



NOTED FOR RECORD

MAY 18 1999

GARY GOURLEY

14. I hereby certify that the foregoing is true and correct

Signed Cessa D. Cate

Title Production Analyst

Date 05/13/1999

(This space for Federal or State office use)

Approved by _____
Conditions of approval, if any:

Title _____

Date _____



UNITED STATES
DEPARTMENT OF THE INTERIOR
BUREAU OF LAND MANAGEMENT

N.M. Oil and Gas Division
811 S. 1st St.
Artesia, NM 88211-0960

FORM APPROVED
Budget Bureau No. 1004-0135
Expires: March 31, 1993

SUNDRY NOTICES AND REPORTS ON WELLS

Do not use this form for proposals to drill or to deepen or reentry to a different reservoir.
Use "APPLICATION FOR PERMIT—" for such proposals

SUBMIT IN TRIPLICATE

1. Type of Well

☒ Oil Well ☐ Gas Well ☐ Other

2. Name of Operator

Mack Energy Corporation

3. Address and Telephone No.

P.O. Box 960, Artesia, NM 88211-0960

(505)748-1288

4. Location of Well (Footage, Sec., T. R., M. or Survey Description)

Sec. 29-T17S-R29E 2310 FSL & 1850 FWL

5. Lease Designation and Serial No.

NM-29281

6. If Indian, Allottee or Tribe Name

7. If Unit or CA, Agreement Designation

8. Well Name and No.

Schley Federal #3

9. API Well No.

30-015-30450

10. Field and Pool, or Exploratory Area

East Empire Yeso

11. County or Parish, State

Eddy, NM

12. CHECK APPROPRIATE BOX(S) TO INDICATE NATURE OF NOTICE, REPORT, OR OTHER DATA

TYPE OF SUBMISSION

- ☐ Notice of Intent
☒ Subsequent Report
☐ Final Abandonment Notice

TYPE OF ACTION


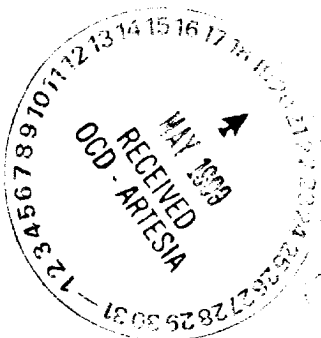
- ☐ Abandonment
☐ Recompletion
☐ Plugging Back
☐ Casing Repair
☐ Altering Casing
☒ Other Cement Long String
☐ Change of Plans
☐ New Construction
☐ Non-Routine Fracturing
☐ Water Shut-Off
☐ Conversion to Injection
☐ Dispose Water

(Note: Report results of multiple completion on Well Completion or Recompletion Report and Log form.)

13. Describe Proposed or Completed Operations (Clearly state all pertinent details, and give pertinent dates, including estimated date of starting any proposed work. If well is directionally drilled, give subsurface locations and measured and true vertical depths for all markers and zones pertinent to this work.)*

4/27/1999 TD 7 7/8" hole @ 5020' 9:30PM 4-26-99, Schlumberger ran logs.

4/28/1999 RIH w/126 jts used 5 1/2" 15.5# J-55. Landed @ 5216' PBTD @ 5202' Mk Jt @ 4282' & DV Tool @ 3874'. Cement 1st stage w/300 sx 50-50-2 .5% FL-25 5# salt, circ. 86 sx. Cemented 2nd stage w/410 sx 35-65-6 3# salt 1/4# CF & 250 sx 50-50-2 .5% FL-25 5# salt. Circ 76 sx. Plug down @ 8:45AM.



14. I hereby certify that the foregoing is true and correct

Signed Cristina D. Carter

Title Production Analyst

Date 05/13/1999

(This space for Federal or State office use)

Approved by _____
Conditions of approval, if any: _____

Title _____

Date _____

