

☐ AMENDED REPORT

WELL LOCATION AND ACREAGE DEDICATION PLAT

'API Number	'Pool Code	'Pool Name
		Anderson (Penn)
'Property Code	'Property Name	'Well Number
	CHINA CAT FEDERAL COM No. 1	1
'OGRID No.	'Operator Name	'Elevation
7377	ENRON OIL & GAS COMPANY	3664

¹⁰Surface Location



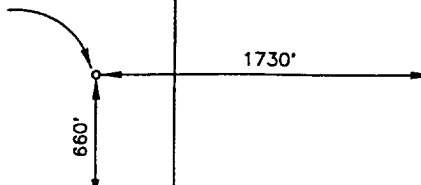
UL or lot no.	Section	Township	Range	Lot Idn	Feet from the	North/South line	Feet from the	East/West line	County
0	1	17-S	29-E		660	SOUTH	1730	EAST	EDDY

¹¹ Bottom Hole Location If Different From Surface

UL or lot no.	Section	Township	Range	Lot Idn	Feet from the	North/South line	Feet from the	East/West line	County
---------------	---------	----------	-------	---------	---------------	------------------	---------------	----------------	--------

"Dedicated Acres	"Joint or Infill	"Consolidation Code	"Order No.
320			

NO ALLOWABLE WILL BE ASSIGNED TO THIS COMPLETION UNTIL ALL INTERESTS HAVE BEEN CONSOLIDATED
OR A NON-STANDARD UNIT HAS BEEN APPROVED BY THE DIVISION

16				<div data-bbox="1060 985 1528 1025">17 OPERATOR CERTIFICATION</div> <div data-bbox="1060 1036 1528 1078"><i>I hereby certify that the information contained herein is true and complete to the best of my knowledge and belief.</i></div> <div data-bbox="1060 1181 1419 1242"></div> <div data-bbox="1060 1242 1544 1261">Signature</div> <div data-bbox="1060 1261 1544 1293">Mike Francis</div> <div data-bbox="1060 1293 1544 1315">Printed Name</div> <div data-bbox="1060 1315 1544 1344">Agent</div> <div data-bbox="1060 1344 1544 1366">Title</div> <div data-bbox="1060 1366 1544 1395">3/10/99</div> <div data-bbox="1060 1395 1544 1417">Date</div>
				<div data-bbox="1060 1489 1528 1530">18 SURVEYOR CERTIFICATION</div> <div data-bbox="1060 1540 1528 1621"><i>I hereby certify that the well location shown on this plat was plotted from field notes of actual surveys made by me or under my supervision, and that the same is true and correct to best of my belief.</i></div> <div data-bbox="1060 1642 1544 1672">MARCH 8, 1999</div> <div data-bbox="1060 1672 1544 1693">Date of Survey</div> <div data-bbox="1060 1693 1544 1715">Signature and Seal of Registered Professional Surveyor:</div> <div data-bbox="1060 1715 1544 1940"></div> <div data-bbox="1060 1940 1544 1962">Certificate Number</div> <div data-bbox="1325 1962 1403 1981">8278</div>
	<div data-bbox="282 1766 578 1900">ENRON OIL & GAS COMPANY CHINA CAT FEDERAL COM No. 1 LAT. = 32°51'28.8" LONG. = 104°01'29.2" Y = 675985.3 X = 594748.8</div>	 <p>1730'</p> <p>660'</p>		