

District I  
PO Box 1980, Hobbs, NM 88241-1980

District II  
PO Drawer DD, Artesia, NM 88211-0719

District III  
1000 Rio Brazos Rd., Aztec, NM 87410

District IV  
PO Box 2088, Santa Fe, NM 87504-2088

State of New Mexico  
Energy, Minerals & Natural Resources Department

OIL CONSERVATION DIVISION  
PO Box 2088  
Santa Fe, NM 87504-2088

Form C-102

Revised February 21, 1994

Instructions on back

Submit to Appropriate District Office

State Lease - 4 Copies

Fee Lease - 3 Copies

☒ AMENDED REPORT

WELL LOCATION AND ACREAGE DEDICATION PLAT

<sup>1</sup> API Number 30-015-30702	<sup>2</sup> Pool Code 96645	<sup>3</sup> Pool Name Red Lake, Upper Penn., East Oil
<sup>4</sup> Property Code 24769	<sup>5</sup> Property Name CONOCO "8" STATE COM No. 1	<sup>6</sup> Well Number 1
<sup>7</sup> OGRID No. 7377	<sup>8</sup> Operator Name ENRON OIL & GAS COMPANY	<sup>9</sup> Elevation 3611

<sup>10</sup>Surface Location


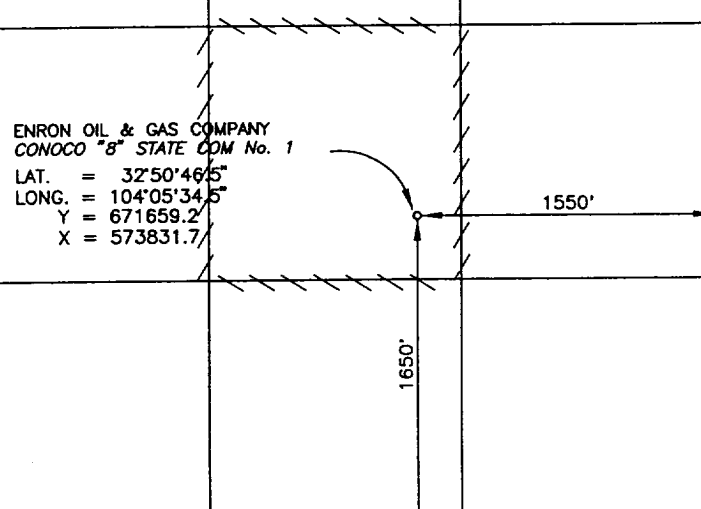

UL or lot no. J	Section 8	Township 17-S	Range 29-E	Lot Idn	Feet from the 1650	North/South line SOUTH	Feet from the 1550	East/West line EAST	County EDDY
--------------------	--------------	------------------	---------------	---------	-----------------------	---------------------------	-----------------------	------------------------	----------------

<sup>11</sup>Bottom Hole Location If Different From Surface

UL or lot no.	Section	Township	Range	Lot Idn	Feet from the	North/South line	Feet from the	East/West line	County
---------------	---------	----------	-------	---------	---------------	------------------	---------------	----------------	--------

<sup>12</sup> Dedicated Acres 40	<sup>13</sup> Joint or Infill	<sup>14</sup> Consolidation Code	<sup>15</sup> Order No.
-------------------------------------	-------------------------------	----------------------------------	-------------------------

NO ALLOWABLE WILL BE ASSIGNED TO THIS COMPLETION UNTIL ALL INTERESTS HAVE BEEN CONSOLIDATED  
OR A NON-STANDARD UNIT HAS BEEN APPROVED BY THE DIVISION

16				<sup>17</sup> OPERATOR CERTIFICATION <i>I hereby certify that the information contained herein is true and complete to the best of my knowledge and belief.</i>   Signature Mike Francis Printed Name Agent Title 12-28-99 Date
 <p>ENRON OIL &amp; GAS COMPANY CONOCO "8" STATE COM No. 1 LAT. = 32°50'46.5" LONG. = 104°05'34.5" Y = 671659.2 X = 573831.7</p>				<sup>18</sup> SURVEYOR CERTIFICATION <i>I hereby certify that the well location shown on this plat was plotted from field notes of actual surveys made by me or under my supervision, and that the same is true and correct to best of my belief.</i>  MARCH 23, 1999 Date of Survey Signature and Seal of Professional Surveyor:  Certificate Number