

UNITED STATES  
DEPARTMENT OF THE INTERIOR  
BUREAU OF LAND MANAGEMENT

FORM APPROVED  
Budget Bureau No. 1004-0135  
Expires: March 31, 1993

5. Lease Designation and Serial No.  
LC-029020C

6. If Indian, Allottee or Tribe Name

7. If Unit or CA, Agreement Designation

**SUNDRY NOTICES AND REPORTS ON WELLS**

Do not use this form for proposals to drill or to deepen or reentry to a different reservoir.  
Use "APPLICATION FOR PERMIT-" for such proposals

*SUBMIT IN TRIPLICATE*

1. Type of Well

☒ Oil Well      ☐ Gas Well      ☐ Other

2. Name of Operator

PREMIER OIL & GAS, INC.

3. Address and Telephone No.

PO BOX 1246, ARTESIA, NM 88211-1246 505-748-2093

4. Location of Well (Footage, Sec., T., R., M., or Survey Description)

1070 FSL 330 FEL, SEC. 15-T17S-R30E, UNIT P

8. Well Name and No.

DALE H PARKE "C" FED #11

9. API Well No.

30-015-31076

10. Field and Pool, or Exploratory Area

LOCO HILLS PADDOCK

11. County or Parish, State

EDDY CO., NM

12. CHECK APPROPRIATE BOX(s) TO INDICATE NATURE OF NOTICE, REPORT, OR OTHER DATA

TYPE OF SUBMISSION

☐ Notice of Intent

☒ Subsequent Report

☐ Final Abandonment Notice

TYPE OF ACTION

☐ Abandonment

☐ Recompletion

☐ Plugging Back

☐ Casing Repair

☐ Altering Casing

☒ Other MOVE LOCATION

☐ Change of Plans

☐ New Construction

☐ Non-Routine Fracturing

☐ Water Shut-Off

☐ Conversion to Injection

☐ Dispose Water

(Note: Report results of multiple completion on Well Completion or Recompletion Report and Log form.)

13. Describe Proposed or Completed Operations (Clearly state all pertinent details, and give pertinent dates, including estimated date of starting any proposed work. If well is directionally drilled, give subsurface locations and measured and true vertical depths for all markers and zones pertinent to this work.)

PREMIER OIL & GAS, INC. PROPOSES TO MOVE THIS WELL LOCATION 50' DUE WEST TO 1070' FSL & 330' FEL, SEC. 15-T17S-R30E. ATTACHED ARE A NEW EXHIBIT FOUR AND A NEW FORM C-102 WELL LOCATION AND ACREAGE DEDICATION PLAT.

NSL-



14. I hereby certify that the foregoing is true and correct

Signed *Deana J. Cannon*  
(This space for Federal or State office use)

Title AGENT

Date 01/18/02

Approved by  
Conditions of approval, if any:

Title

Date

DISTRICT I  
P.O. Box 1960, Hobbs, NM 88241-1960

DISTRICT II  
P.O. Drawer DD, Artesia, NM 88211-0719

DISTRICT III  
1000 Rio Brazos Rd., Artec, NM 87410

DISTRICT IV  
P.O. BOX 2088, SANTA FE, N.M. 87504-2088

State of New Mexico  
Energy, Minerals and Natural Resources Department

Form C-102  
Revised February 10, 1994  
Submit to Appropriate District Office  
State Lease - 4 Copies  
Fee Lease - 3 Copies

OIL CONSERVATION DIVISION

P.O. Box 2088  
Santa Fe, New Mexico 87504-2088

☐ AMENDED REPORT

WELL LOCATION AND ACREAGE DEDICATION PLAT

API Number 30-015-31076	Pool Code 96718	Pool Name LOCO HILLS PADDOCK
Property Code 17985	Property Name DALE H. PARKE C. FED.	Well Number 11
OGRD No. 14049	Operator Name PREMIER OIL & GAS, INC.	Elevation 3688

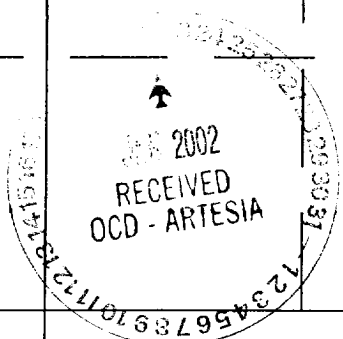
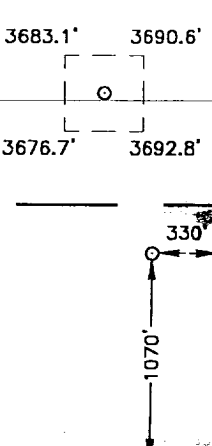

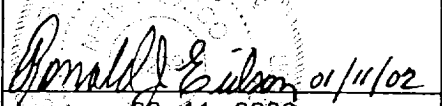
Surface Location

UL or lot No. P	Section 15	Township 17 S	Range 30 E	Lot Idn	Feet from the 1070	North/South line SOUTH	Feet from the 330	East/West line EAST	County EDDY
--------------------	---------------	------------------	---------------	---------	-----------------------	---------------------------	----------------------	------------------------	----------------

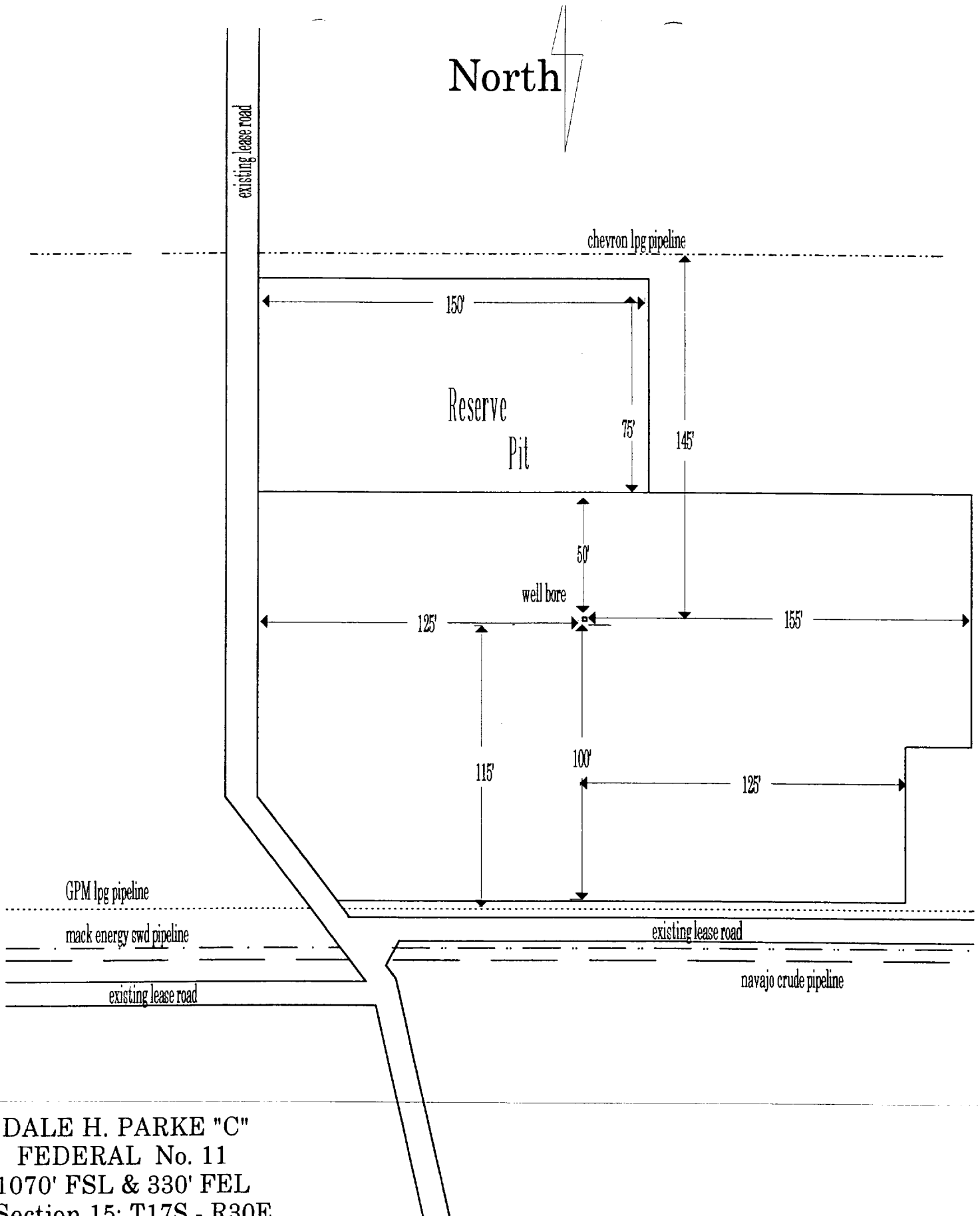
Bottom Hole Location If Different From Surface

UL or lot No.	Section	Township	Range	Lot Idn	Feet from the	North/South line	Feet from the	East/West line	County
Dedicated Acres 40	Joint or Infill	Consolidation Code	Order No.						

NO ALLOWABLE WILL BE ASSIGNED TO THIS COMPLETION UNTIL ALL INTERESTS HAVE BEEN CONSOLIDATED  
OR A NON-STANDARD UNIT HAS BEEN APPROVED BY THE DIVISION

				3683.1' 3690.6'	
				3676.7' 3692.8'	
				330'	
				1070'	
<b>OPERATOR CERTIFICATION</b> I hereby certify the the information contained herein is true and complete to the best of my knowledge and belief.  Signature DIANA J. CANNON Printed Name AGENT Title JANUARY 18, 2001 Date					
<b>SURVEYOR CERTIFICATION</b> I hereby certify that the well location shown on this plat was plotted from field notes of actual surveys made by me or under my supervision, and that the same is true and correct to the best of my belief. JANUARY 7, 2002 Date Surveyed Signature & Seal of Professional Surveyor  62-11-0009 Certificate No. RONALD J. EIDSON 3239 GARY EIDSON 12641					

North



DALE H. PARKE "C"  
FEDERAL No. 11  
1070' FSL & 330' FEL  
Section 15; T17S - R30E  
Eddy County, New Mexico

Exhibit Four