

OCD-ARTESIA

Form 3160-5
(June 1990)

UNITED STATES DEPARTMENT OF THE INTERIOR BUREAU OF LAND MANAGEMENT

FORM APPROVED
Budget Bureau No. 1004-0135
Expires: March 31, 1993

5. Lease Designation and Serial No.
LC-029020C

6. If Indian, Allottee or Tribe Name

7. If Unit or CA, Agreement Designation

8. Well Name and No.

DALE H PARKE "C" FED #11

9. API Well No.

30-015-31076

10. Field and Pool, or Exploratory Area

LOCO HILLS PADDOCK

11. County or Parish, State

EDDY CO., NM

SUNDRY NOTICES AND REPORTS ON WELLS

Do not use this form for proposals to drill or to deepen or reentry to a different reservoir.
Use "APPLICATION FOR PERMIT-" for such proposals

SUBMIT IN TRIPLICATE

1. Type of Well

☒ Oil Well ☐ Gas Well ☐ Other

2. Name of Operator


PREMIER OIL & GAS, INC. /

3. Address and Telephone No.

PO BOX 1246, ARTESIA, NM 88211-1246 505-748-2093

4. Location of Well (Footage, Sec., T., R., M., or Survey Description)

1070 FSL 330 FEL, SEC. 15-T17S-R30E, UNIT P



12. CHECK APPROPRIATE BOX(s) TO INDICATE NATURE OF NOTICE, REPORT, OR OTHER DATA

TYPE OF SUBMISSION

Notice of Intent

☒ Subsequent Report

Final Abandonment Notice

TYPE OF ACTION

Abandonment

Recompletion

Plugging Back

Casing Repair

Altering Casing

☒ Other MOVE LOCATION

Change of Plans

New Construction

Non-Routine Fracturing

Water Shut-Off

Conversion to Injection

Dispose Water

(Note: Report results of multiple completion on Well Completion or Recompletion Report and Log form.)

13. Describe Proposed or Completed Operations (Clearly state all pertinent details, and give pertinent dates, including estimated date of starting any proposed work. If well is directionally drilled, give subsurface locations and measured and true vertical depths for all markers and zones pertinent to this work.)*

PREMIER OIL & GAS, INC. PROPOSES TO MOVE THIS WELL LOCATION 50' DUE WEST TO 1070' FSL & 330' FEL, SEC. 15-T17S-R30E. ATTACHED ARE A NEW EXHIBIT FOUR AND A NEW FORM C-102 WELL LOCATION AND ACREAGE DEDICATION PLAT.

14. I hereby certify that the foregoing is true and correct

Signed *Joe G. Lara*
(This space for Federal or State office use)

Title AGENT

Date 01/18/02

Approved by
Conditions of approval, if any:

/s/ JOE G. LARA

Acting
Title

FIELD MANAGER

Date FEB 19 2002

Title 18 U.S.C. Section 1001, makes it a crime for any person knowingly and willfully to make to any department or agency of the United States any false, fictitious or fraudulent statements or representations as to any matter within its jurisdiction.

*See Instruction on Reverse Side

DISTRICT I
P.O. Box 1980, Hobbs, NM 88241-1980

State of New Mexico
Energy, Minerals and Natural Resources Department

Form C-102
Revised February 10, 1994
Submit to Appropriate District Office
State Lease - 4 Copies
Fee Lease - 3 Copies

DISTRICT II
P.O. Drawer DD, Artesia, NM 88211-0719

DISTRICT III
1000 Rio Brazos Rd., Axtec, NM 87410

DISTRICT IV
P.O. BOX 2088, SANTA FE, N.M. 87504-2088

OIL CONSERVATION DIVISION

P.O. Box 2088
Santa Fe, New Mexico 87504-2088

☐ AMENDED REPORT

WELL LOCATION AND ACREAGE DEDICATION PLAT

API Number 30-015-31076	Pool Code 96718	Pool Name LOCO HILLS PADDOCK
Property Code 17985	Property Name DALE H. PARKE C. FED.	Well Number 11
OGRID No. 14049	Operator Name PREMIER OIL & GAS, INC.	Elevation 3688

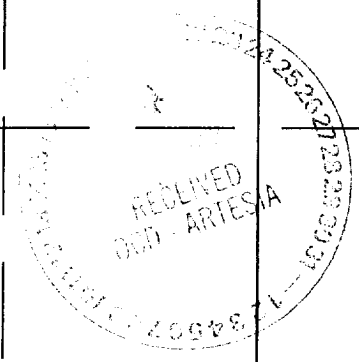
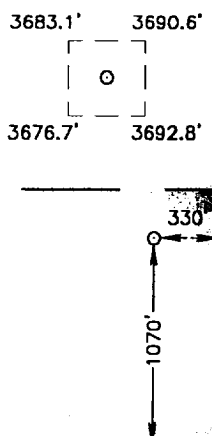


Surface Location

UL or lot No. P	Section 15	Township 17 S	Range 30 E	Lot Idn	Feet from the 1070	North/South line SOUTH	Feet from the 330	East/West line EAST	County EDDY
--------------------	---------------	------------------	---------------	---------	-----------------------	---------------------------	----------------------	------------------------	----------------

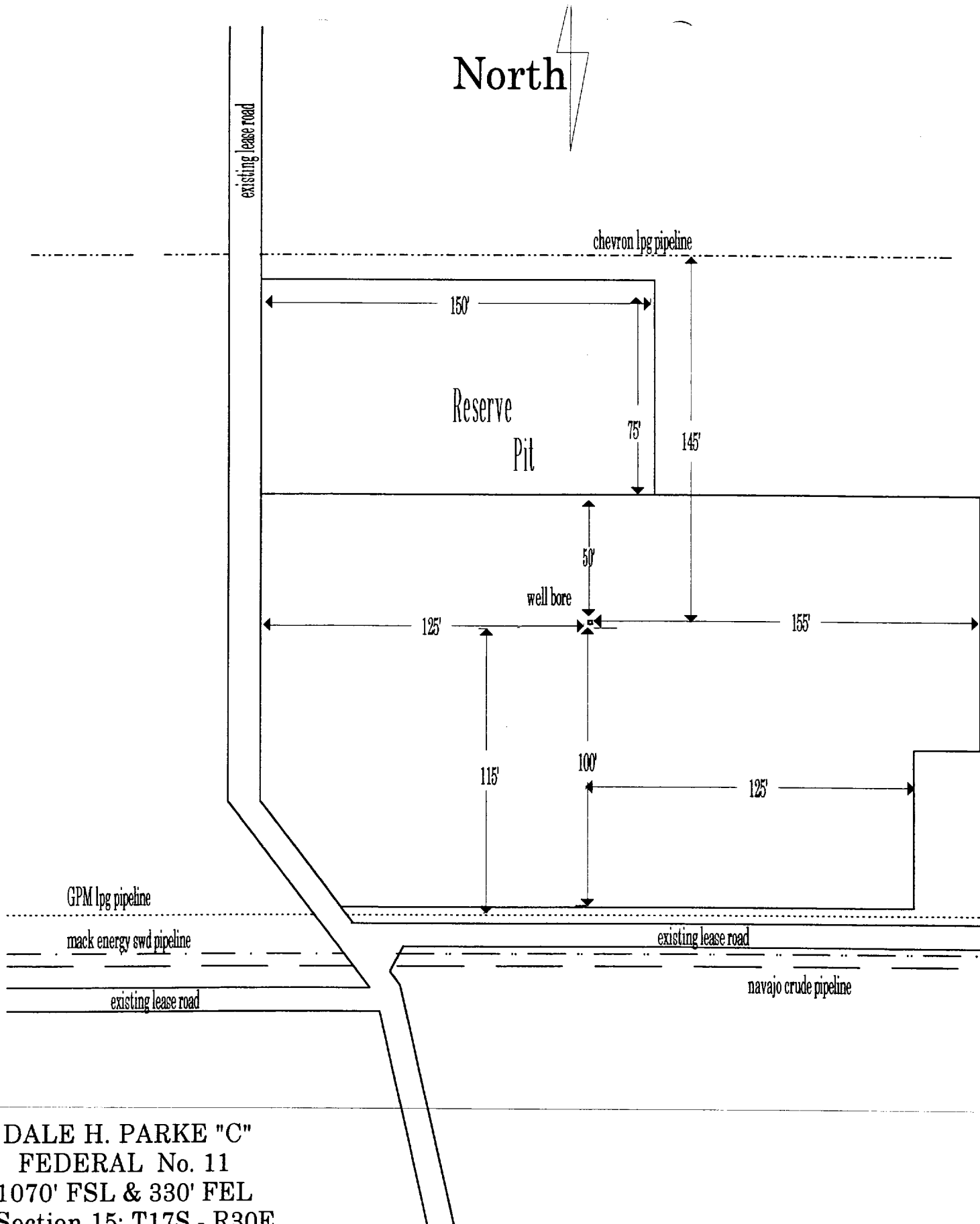
Bottom Hole Location If Different From Surface

UL or lot No.	Section	Township	Range	Lot Idn	Feet from the	North/South line	Feet from the	East/West line	County
Dedicated Acres 40	Joint or Infill	Consolidation Code	Order No.						

NO ALLOWABLE WILL BE ASSIGNED TO THIS COMPLETION UNTIL ALL INTERESTS HAVE BEEN CONSOLIDATED
OR A NON-STANDARD UNIT HAS BEEN APPROVED BY THE DIVISION

		OPERATOR CERTIFICATION I hereby certify that the information contained herein is true and complete to the best of my knowledge and belief.  Signature DIANA J. CANNON Printed Name AGENT Title JANUARY 18, 2001 Date
		SURVEYOR CERTIFICATION I hereby certify that the well location shown on this plat was plotted from field notes of actual surveys made by me or under my supervision, and that the same is true and correct to the best of my belief. JANUARY 7, 2002 Date Surveyed Signature & Seal of Professional Surveyor  62-11-0009 Certificate No. RONALD J. KIDSON 3239 GARY KIDSON 12641

North



DALE H. PARKE "C"
FEDERAL No. 11
1070' FSL & 330' FEL
Section 15; T17S - R30E
Eddy County, New Mexico

Exhibit Four