

**DISTRICT I**  
**P.O. Box 1980, Hobbs, NM 88241-1980**

DISTRICT II  
P.O. Drawer DD, Artesia, NM 86211-0719

**DISTRICT III**  
1000 Rio Brazos Rd., Aztec, NM 87410

**DISTRICT IV**  
P.O. BOX 2088, SANTA FE, N.M. 87504-2088

State of New Mexico  
Energy, Minerals and Natural Resources Department

Form C-102  
Revised February 10, 1994  
Submit to Appropriate District Office  
State Lease - 4 Copies  
Fee Lease - 3 Copies

**OIL CONSERVATION DIVISION**

P.O. Box 2088  
Santa Fe, New Mexico 87504-2088

☐ AMENDED REPORT

**WELL LOCATION AND ACREAGE DEDICATION PLAT**

API Number		Pool Code	Pool Name
		96831	CEDAR LAKE YESO
Property Code	Property Name		Well Number
23629	TONY FEDERAL		15
OGRID No.	Operator Name		Elevation
14049	MARBOB ENERGY CORPORATION		3694

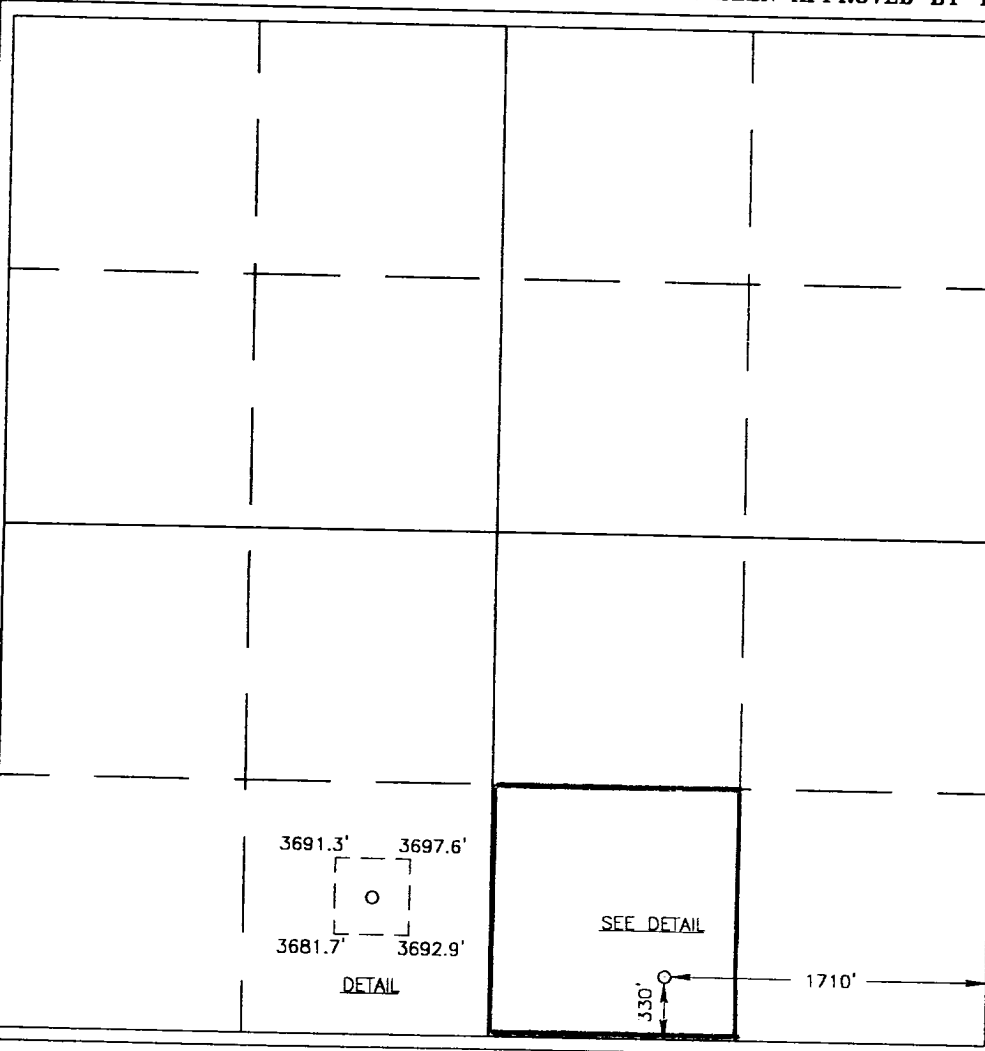

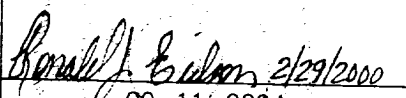
### Surface Location

UL or lot No.	Section	Township	Range	Lot Idn	Feet from the	North/South line	Feet from the	East/West line	County
0	18	17 S	31 E		330	SOUTH	1710	EAST	EDDY

Bottom Hole Location If Different From Surface

Section Note Location Indifferent From Surface										
UL or lot No.	Section	Township	Range	Lot Idn	Feet from the	North/South line	Feet from the	East/West line	County	
Dedicated Acres	Joint or Infill	Consolidation Code		Order No.						
40										
NO ALLOWABLE WILL BE ASSIGNED										

NO ALLOWABLE WILL BE ASSIGNED TO THIS COMPLETION UNTIL ALL INTERESTS HAVE BEEN CONSOLIDATED  
OR A NON-STANDARD UNIT HAS BEEN APPROVED BY THE DIVISION

		<b>OPERATOR CERTIFICATION</b>	
		<i>I hereby certify the the information contained herein is true and complete to the best of my knowledge and belief.</i>	
		 Signature	
		ROBIN COCKRUM Printed Name PRODUCTION ANALYST Title 3/9/00 Date	
		<b>SURVEYOR CERTIFICATION</b>	
		<i>I hereby certify that the well location shown on this plat was plotted from field notes of actual surveys made by me or under my supervision, and that the same is true and correct to the best of my belief.</i>	
		FEBRUARY 25, 2000 Date Surveyed	
		Signature & Seal of Professional Surveyor	
		 00-11-0094	
		Certificate No. RONALD J. EIDSON 3239 GARY EIDSON 12641 MACON McDONALD 12185	