

UNITED STATES
DEPARTMENT OF THE INTERIOR
BUREAU OF LAND MANAGEMENT

SUBMIT IN DUPLICATE

E. Cons.

FORM APPROVED
OMB NO. 1004-0137
Expires: February 28, 1995NM DIV-Dist 2
1301 W. Grand Avenue
Artesia, NM 88210
5. LEASE DESIGNATION AND SERIAL NO.
NM CO 2995B
6. IF INDIAN, ALLOTTEE OR TRIBE NAME

WELL COMPLETION OR RECOMPLETION REPORT AND LOG*

1a. TYPE OF WELL:		OIL WELL <input checked="" type="checkbox"/>	GAS WELL <input type="checkbox"/>	DRY <input type="checkbox"/>	Other <input type="checkbox"/>	7. UNIT AGREEMENT NAME	
b. TYPE OF COMPLETION:		NEW WELL <input checked="" type="checkbox"/>	WORK OVER <input type="checkbox"/>	DEEP-EN <input type="checkbox"/>	PLUG BACK <input type="checkbox"/>	DIFF. RESVR. <input type="checkbox"/>	Other <input type="checkbox"/>
2. NAME OF OPERATOR MARBOB ENERGY CORPORATION							
3. ADDRESS AND TELEPHONE NO. PO BOX 227, ARTESIA, NM 88211-0227 (505) 48-3388							
4. LOCATION OF WELL (Report location clearly and in accordance with any State requirements) At surface 830 FNL 2310 FWL, UNIT C At top prod. interval reported below SAME At total depth SAME							
14. PERMIT NO.				DATE ISSUED			
15. DATE SPURRED		16. DATE T.D. REACHED		17. DATE COMPL. (Ready to prod.)		18. ELEVATIONS (DF, RKB, RT, GE, ETC.)*	
6/28/02		7/8/02		7/25/02		3659' GL	
20. TOTAL DEPTH, MD & TVD		21. PLUG, BACK T.D., MD & TVD		22. IF MULTIPLE COMPL., HOW MANY*		23. INTERVALS DRILLED BY	
5174'		5160'				ROTARY TOOLS 0 - 5174'	
24. PRODUCING INTERVAL(S), OF THIS COMPLETION-TOP, BOTTOM, NAME (MD AND TVD)* 4638' - 4982' YESO						25. WAS DIRECTIONAL SURVEY MADE NO	
26. TYPE ELECTRIC AND OTHER LOGS RUN DLL, CSNG						27. WAS WELL CORED NO	
28. CASING RECORD (Report all strings set in well)							
CASING SIZE/GRADE	WEIGHT, LB./FT.	DEPTH SET (MD)	HOLE SIZE	TOP OF CEMENT, CEMENTING RECORD		AMOUNT PULLED	
13 3/8" H40	48#	381'	17 1/2"	450 SX, CIRC 105 SX		NONE	
8 5/8" J55	24#	1365'	12 1/4"	650 SX, CIRC 105 SX		NONE	
5 1/2" J55	17#	5173'	7 7/8"	825 SX, CIRC 155 SX		NONE	
29. LINER RECORD				30. TUBING RECORD			
SIZE	TOP (MD)	BOTTOM (MD)	SACKS CEMENT*	SCREEN (MD)	SIZE	DEPTH SET (MD)	PACKER SET (MD)
ACCEPTED FOR RECORD				2 7/8" 4621'			
31. PERFORATION RECORD (Interval, size and number) 4638' - 4982' (20 SHOTS)				32. ACID, SHOT, FRACTURE, CEMENT SQUEEZE, ETC. DEPTH INTERVAL (MD) 4638'-4982' AMOUNT AND KIND OF MATERIAL USED ACDZ W/ 2000 GAL 15% HCL ACID			
33. * DATE FIRST PRODUCTION 7/25/02				PRODUCTION METHOD (Flowing, gas lift, pumping--size and type of pump) PUMPING		WELL STATUS (Producing or shut-in) PROD	
DATE OF TEST 7/26/02	HOURS TESTED 24	CHOKE SIZE	PROD'N FOR TEST PERIOD	OIL---BBL. 42	GAS---MCF. 64	WATER---BBL. 207	GAS-OIL RATIO
FLOW. TUBING PRESS.	CASING PRESSURE	CALCULATED 24-HOUR RATE	OIL---BBL.	GAS---MCF.	WATER---BBL.	OIL GRAVITY-API (CORR.)	
34. DISPOSITION OF GAS (Sold, used for fuel, vented, etc.) SOLD						TEST WITNESSED BY LENDELL HAWKINS	
35. LIST OF ATTACHMENTS LOGS, DEVIATION SURVEY							
36. I hereby certify that the foregoing and attached information is complete and correct as determined from all available records							
SIGNED		TITLE				DATE	
[Signature]		PRODUCTION ANALYST				8/6/02	

*(See Instructions and Spaces for Additional Data on Reverse Side)

Title 18 U.S.C. Section 1001, makes it a crime for any person knowingly and willfully to make to any department or agency of the United States any false, fictitious or fraudulent statements or representations as to any matter within its jurisdiction.

L & M DRILLING, INC.

OIL WELL DRILLING CONTRACTORS
PO BOX 1370 ARTESIA, NEW MEXICO 88211-1370
(505) 746-4405 746-3518 748-2205

July 10, 2002

Marbob Energy Corporation
PO Drawer 227
Artesia, NM 88211-0227


RE: Lee Federal #16
830' FNL & 2310' FWL
Sec. 20, T17S, R31E
Eddy County, New Mexico

Gentlemen:

The following is a Deviation Survey for the above captioned well.

DEPTH	DEVIATION	DEPTH	DEVIATION
346'	1°	2908'	1 1/2°
824'	1/2°	3402'	1 1/4°
1375'	3/4°	3897'	1/2°
1848'	3/4°	4360'	1/2°
2346'	3/4°	4858'	1/2°
2845'	1°	5174'	1/2


Very truly yours,

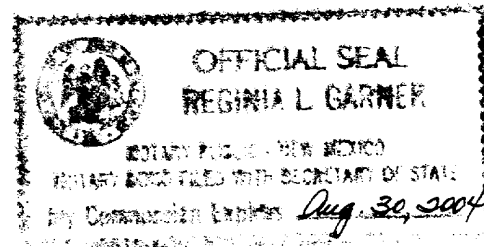


Eddie C. LaRue
Vice President

STATE OF NEW MEXICO }
COUNTY OF EDDY }

The foregoing was acknowledged before me
this 10th day of July, 2002.


Notary Public



37. SUMMARY OF POROUS ZONES: (Show all important zones of porosity and contents there, cored intervals; and all drill-stem tests, including depth interval tested, cushion used, time tool open, flowing and shut-in pressures, and recoveries):

FORMATION	TOP	BOTTOM	DESCRIPTION, CONTENTS, ETC.
-----------	-----	--------	-----------------------------

38. GEOLOGICAL MARKERS

NAME	TOP	
	MEAS. DEPTH	TRUE VERT. DEPTH
YATES	1429'	
QUEEN	2324'	
SAN ANDRES	3024'	
GLORIETA	4534'	

38. GEOLOGICAL MARKERS

NAME	TOP	
	MEAS. DEPTH	TRUE VERT. DEPTH