

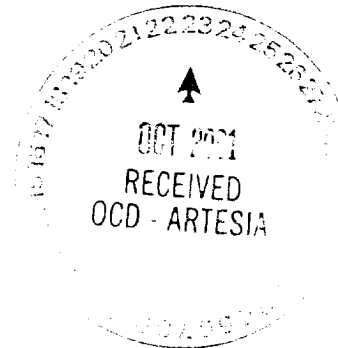


marbob
energy corporation

October 22, 2001

*Oil Conservation Division
811 South First Street
Artesia, New Mexico 88210*

Attention: Mr. Tim Gum



RE: Unorthodox Well Location

Dear Mr. Gum:

Marbob Energy Corporation respectfully requests an administrative approval of the following unorthodox location pursuant to Order No. R-7900-B:

Burch Keely Unit #882

*1295 feet from the North line
1980 feet from the West line
Section 23, Township 17 South,
Range 29 East
Eddy County, New Mexico*

Burch Keely Unit #883

*660 feet from the North line
1295 feet from the West line
Section 23, Township 17 South,
Range 29 East
Eddy County, New Mexico*

Burch Keely Unit #884

*1980 feet from the North line
323 feet from the East line
Section 24, Township 17 South,
Range 29 East
Eddy County, New Mexico*

Burch Keely Unit #885

*1290 feet from the North line
614 feet from the West line
Section 19, Township 17 South,
Range 30 East
Eddy County, New Mexico*

This well may be completed in the upper 500 feet of the Yeso, the Grayburg, the San Andres, and or the Seven Rivers Formation in the Grayburg Jackson Pool.


Attached to the applications are the following Exhibits:

- A. Oil Conservation Division Form C-102 with proration unit outlined (Exhibit A).*
- B. A plat which shows all other wells within the quarter-quarter section and Burch Keely boundary (Exhibit B).*

Well number 882 will be 1295 feet from the closest unit boundary and 25 feet from the interior quarter quarter line. Well number 883 will be 660 feet from the closest unit boundary and 25 feet from the interior quarter quarter line. Well number 884 will be 5338 feet from the closest unit boundary and 323 feet from the interior quarter quarter line. Well number 885 will be 4666 feet from the closest unit boundary and 614 feet from the interior quarter quarter line.

If these unorthodox locations meet with your approval, please sign below and return to our office. Thank you for your help.


Sincerely,




*Dean Chumbley
Land Department*

*DC/mm
Attachments*

Approved this 2nd day of November, 2001.

*By: 
Title: Staff Manager
Oil Conservation Division
Artesia Office*



BURCH KEELY UNIT BOUNDARY



WELL SPOTS

DISTRICT I
P.O. Box 1980, Hobbs, NM 88241-1980

DISTRICT II
P.O. Drawer 111, Artesia, NM 88211-0719

DISTRICT III
1000 Rio Brazos Rd., Aztec, NM 87410

DISTRICT IV
P.O. BOX 2088, SANTA FE, N.M. 87504-2088

State of New Mexico

Energy, Minerals and Natural Resources Department

OIL CONSERVATION DIVISION

P.O. Box 2088
Santa Fe, New Mexico 87504-2088

Form C-102

Revised February 10, 1994

Submit to Appropriate District Office
State Lease - 4 Copies
Fee Lease - 3 Copies

WELL LOCATION AND ACREAGE DEDICATION PLAT

☐ AMENDED REPORT

API Number	Pool Code 28509	Pool Name GRBG JACKSON SR Q GRBG SA
Property Code 6497	Property Name BURCH KEELY UNIT	Well Number 882
OGRID No. 14049	Operator Name MARBOB ENERGY CORPORATION	Elevation 3591'

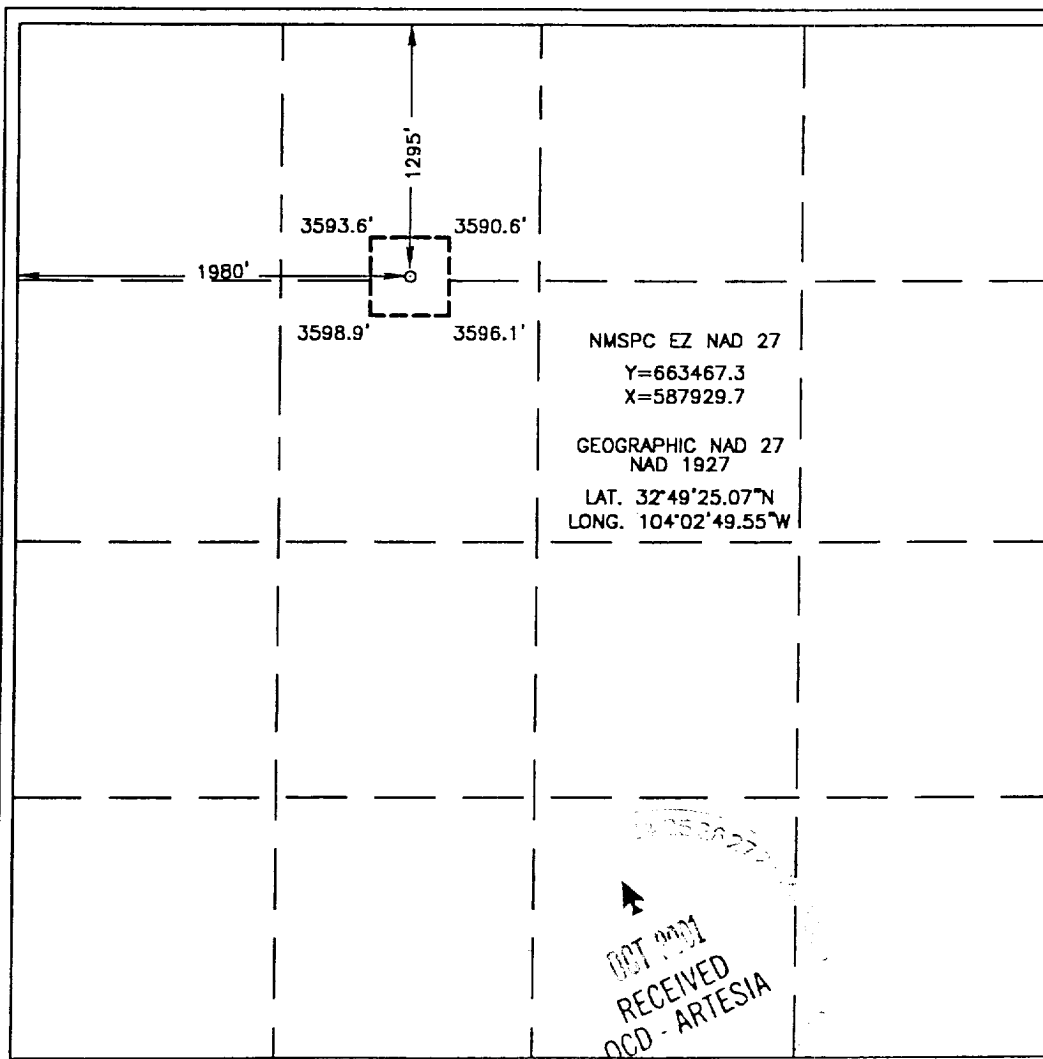

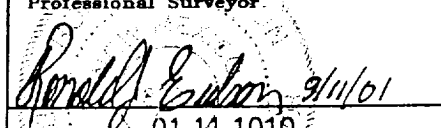
Surface Location

UL or lot No. C	Section 23	Township 17-S	Range 29-E	Lot Idn	Feet from the 1295	North/South line NORTH	Feet from the 1980	East/West line WEST	County EDDY
--------------------	---------------	------------------	---------------	---------	-----------------------	---------------------------	-----------------------	------------------------	----------------

Bottom Hole Location If Different From Surface

UL or lot No.	Section	Township	Range	Lot Idn	Feet from the	North/South line	Feet from the	East/West line	County
Dedicated Acres 40	Joint or Infill	Consolidation Code	Order No.						

NO ALLOWABLE WILL BE ASSIGNED TO THIS COMPLETION UNTIL ALL INTERESTS HAVE BEEN CONSOLIDATED
OR A NON-STANDARD UNIT HAS BEEN APPROVED BY THE DIVISION

	<p>OPERATOR CERTIFICATION</p> <p>I hereby certify the the information contained herein is true and complete to the best of my knowledge and belief.</p> <p> Signature DIANA J. CANNON Printed Name PRODUCTION ANALYST Title OCTOBER 3, 2001 Date</p> <p>SURVEYOR CERTIFICATION</p> <p>I hereby certify that the well location shown on this plat was plotted from field notes of actual surveys made by me or under my supervision, and that the same is true and correct to the best of my belief.</p> <p>SEPTEMBER 5, 2001</p> <p>Date Surveyed Signature & Seal of Professional Surveyor  01.11.1019</p> <p>Certificate No. RONALD J. EIDSON 3239 GARY EIDSON 12641</p>
--	--

RECEIVED
OCD - ARTESIA

DISTRICT I
P.O. Box 1980, Hobbs, NM 88241-1980

DISTRICT II
P.O. Drawer DD, Artesia, NM 88211-0719

DISTRICT III
1000 Rio Brazos Rd., Artec, NM 87410

DISTRICT IV
P.O. BOX 2088, SANTA FE, N.M. 87504-2088

State of New Mexico
Energy, Minerals and Natural Resources Department

OIL CONSERVATION DIVISION
P.O. Box 2088
Santa Fe, New Mexico 87504-2088

Form C-102
Revised February 10, 1994
Submit to Appropriate District Office
State Lease - 4 Copies
Fee Lease - 3 Copies

WELL LOCATION AND ACREAGE DEDICATION PLAT

☐ AMENDED REPORT

API Number	Pool Code	Pool Name
	28509	GRBG JACKSON SR Q GRBG SA
Property Code	Property Name	Well Number
6497	BURCH KEELY UNIT	883
OGRID No.	Operator Name	Elevation
14049	MARBOB ENERGY CORPORATION	3593'

Surface Location

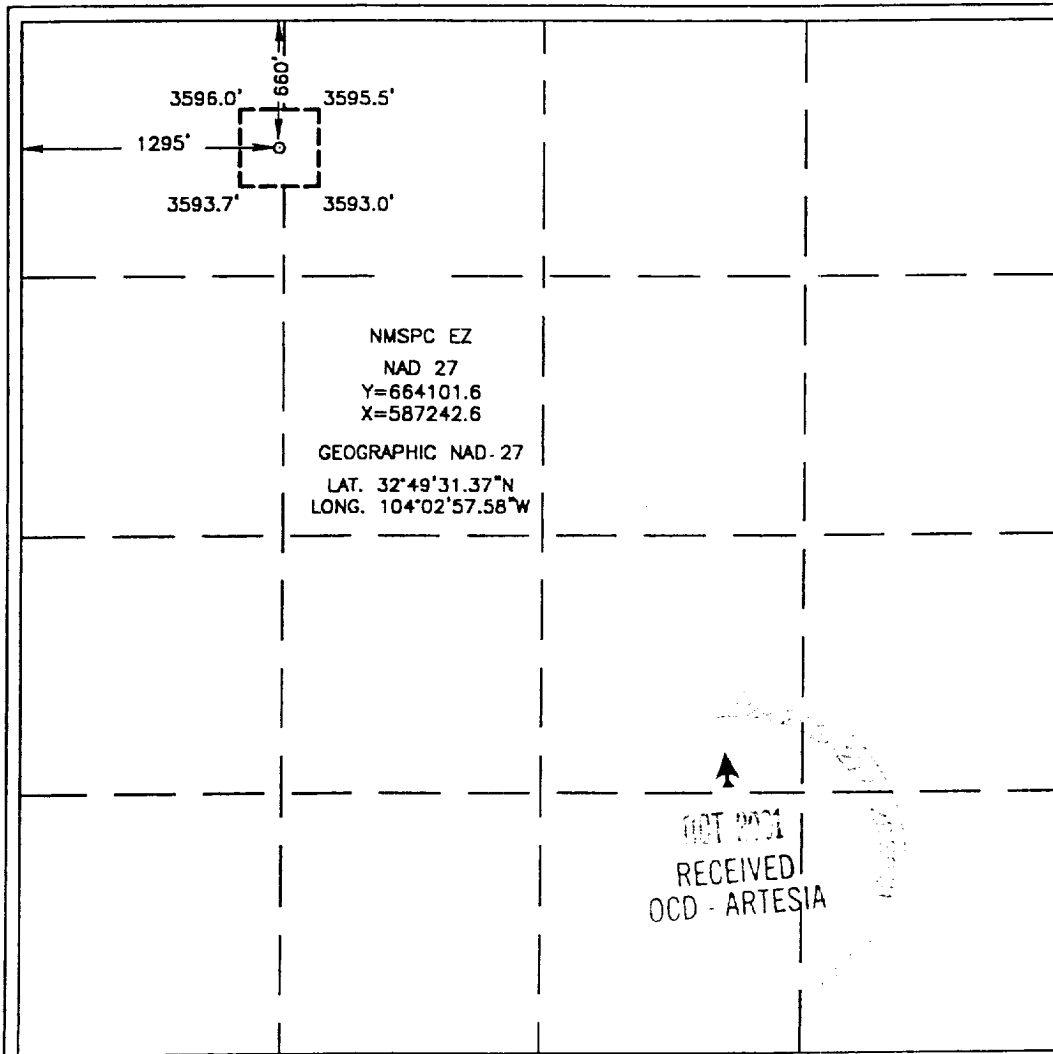
UL or lot No.	Section	Township	Range	Lot Idn	Feet from the	North/South line	Feet from the	East/West line	County
D	23	17-S	29-E		660	NORTH	1295	WEST	EDDY

Bottom Hole Location If Different From Surface

UL or lot No.	Section	Township	Range	Lot Idn	Feet from the	North/South line	Feet from the	East/West line	County

Dedicated Acres	Joint or Infill	Consolidation Code	Order No.
40			

NO ALLOWABLE WILL BE ASSIGNED TO THIS COMPLETION UNTIL ALL INTERESTS HAVE BEEN CONSOLIDATED
OR A NON-STANDARD UNIT HAS BEEN APPROVED BY THE DIVISION



OPERATOR CERTIFICATION	
I hereby certify that the information contained herein is true and complete to the best of my knowledge and belief.	
Signature	
DIANA L. CANNON	
Printed Name	
PRODUCTION ANALYST	
Title	
OCTOBER 4, 2001	
Date	
SURVEYOR CERTIFICATION	
I hereby certify that the well location shown on this plat was plotted from field notes of actual surveys made by me or under my supervision, and that the same is true and correct to the best of my belief.	
SEPTEMBER 5, 2001	
Date Surveyed	
AWB	
Signature & Seal of Professional Surveyor	
RONALD J. EDSON	
Certification No.	
3239	
GARY KIBSON	
12641	

DISTRICT I

P.O. Box 1880, Hobbs, NM 88241-1880

DISTRICT II

P.O. Drawer 110, Artesia, NM 88211-0710

DISTRICT III

1000 Rio Brazos Rd., Artec, NM 87410

DISTRICT IV

P.O. BOX 2088, SANTA FE, N.M. 87504-2088

State of New Mexico

Energy, Minerals and Natural Resources Department

Form C-102

Revised February 10, 1994

Submit to Appropriate District Office

State Lease - 4 Copies

Fee Lease - 3 Copies

OIL CONSERVATION DIVISION

P.O. Box 2088

Santa Fe, New Mexico 87504-2088

WELL LOCATION AND ACREAGE DEDICATION PLAT

☐ AMENDED REPORT

API Number		Pool Code	Pool Name
		28509	GRBG JACKSON SR Q GRBG SA
Property Code	Property Name		Well Number
6497	BURCH KEELY UNIT		884
OGRID No.	Operator Name		Elevation
14049	MARBOB ENERGY CORPORATION		3619'

Surface Location

UL or lot No.	Section	Township	Range	Lot Idn	Feet from the	North/South line	Feet from the	East/West line	County
H	24	17-S	29-E		1980	NORTH	323	EAST	EDDY

Bottom Hole Location If Different From Surface

UL or lot No.	Section	Township	Range	Lot Idn	Feet from the	North/South line	Feet from the	East/West line	County

Dedicated Acres	Joint or Infill	Consolidation Code	Order No.
40			

NO ALLOWABLE WILL BE ASSIGNED TO THIS COMPLETION UNTIL ALL INTERESTS HAVE BEEN CONSOLIDATED
OR A NON-STANDARD UNIT HAS BEEN APPROVED BY THE DIVISION

<p>NMSPC EZ NAD 1927 Y=662796.93 X=596192.18 GEOGRAPHIC NAD 27 LAT. 32°49'18.21N LONG. 104°01'12.74"W</p>		<p>3620.7' 3623.4' 3620.4' 3621.2'</p> <p>DETAIL</p>		<p>1980'</p> <p>323'</p> <p>SEE DETAIL</p>	
<p>OCT 2001 RECEIVED OCD - ARTESIA</p>					

<p>OPERATOR CERTIFICATION</p> <p>I hereby certify the the information contained herein is true and complete to the best of my knowledge and belief.</p> <p><i>Diana J. Cannon</i> Signature</p> <p>DIANA J. CANNON Printed Name</p> <p>PRODUCTION ANALYST Title</p> <p>OCTOBER 5, 2001 Date</p>	
<p>SURVEYOR CERTIFICATION</p> <p>I hereby certify that the well location shown on this plat was plotted from field notes of actual surveys made by me or under my supervision, and that the same is true and correct to the best of my belief.</p> <p>SEPTEMBER 5, 2001</p> <p>Date Surveyed</p> <p>Signature & Seal of Professional Surveyor</p> <p><i>Ronald J. Kidson</i> RONALD J. KIDSON GARY KIDSON</p> <p>9/11/01 01.11.1012</p> <p>Certificate No. 3239 12641</p>	

DISTRICT I
P.O. Box 1980, Hobbs, NM 88241-1980

DISTRICT II
P.O. Drawer 100, Artesia, NM 88211-0719

DISTRICT III
1000 Rio Brazos Rd., Artesia, NM 87410

DISTRICT IV
P.O. BOX 2088, SANTA FE, N.M. 87504-2088

State of New Mexico
Energy, Minerals and Natural Resources Department

OIL CONSERVATION DIVISION

P.O. Box 2088
Santa Fe, New Mexico 87504-2088

Form C-102
Revised February 10, 1994
Submit to Appropriate District Office
State Lease - 4 Copies
Fee Lease - 3 Copies

WELL LOCATION AND ACREAGE DEDICATION PLAT

☐ AMENDED REPORT

API Number	Pool Code	Pool Name
	28509	GRBG JACKSON SR Q GRBG SA
Property Code	Property Name	Well Number
6497	BURCH KEELY UNIT	885
OGRID No.	Operator Name	Elevation
14049	MARBOB ENERGY CORPORATION	3615'

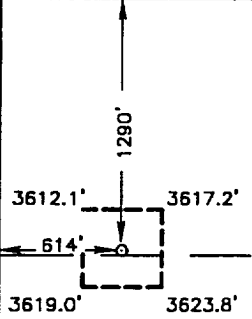


Surface Location

UL or lot No.	Section	Township	Range	Lot Idn	Feet from the	North/South line	Feet from the	East/West line	County
D	19	17-S	30-E		1290	NORTH	614	WEST	EDDY

Bottom Hole Location If Different From Surface

UL or lot No.	Section	Township	Range	Lot Idn	Feet from the	North/South line	Feet from the	East/West line	County
Dedicated Acres	Joint or Infill	Consolidation Code	Order No.						
40									

NO ALLOWABLE WILL BE ASSIGNED TO THIS COMPLETION UNTIL ALL INTERESTS HAVE BEEN CONSOLIDATED
OR A NON-STANDARD UNIT HAS BEEN APPROVED BY THE DIVISION

	<p>NMSPC EZ NAD 1927 Y=663489.35 X=597125.71 GEOGRAPHIC NAD 1927 LAT. 32°49'25.03"N LONG. 104°01'01.78"W</p>	<p>OPERATOR CERTIFICATION</p> <p>I hereby certify the the information contained herein is true and complete to the best of my knowledge and belief.</p> <p> Signature DIANA J. CANNON Printed Name PRODUCTION ANALYST Title OCTOBER 8, 2001 Date</p> <p>SURVEYOR CERTIFICATION</p> <p>I hereby certify that the well location shown on this plat was plotted from field notes of actual surveys made by me or under my supervision, and that the same is true and correct to the best of my belief.</p> <p>SEPTEMBER 5, 2001</p> <p>Date Surveyed Signature & Seal of Professional Surveyor  Certificate No. RONALD J. KIDSON 3239 GARY KIDSON 12641</p>
<p>RECEIVED OCT - ARTESIA</p>		