

DISTRICT I  
P.O. Box 1888, Hobbs, NM 88241-1888

DISTRICT II  
P.O. Drawer 88, Artesia, NM 88211-0718

DISTRICT III  
1000 Rio Brason Rd., Aztec, NM 87410

DISTRICT IV  
P.O. BOX 2088, SANTA FE, N.M. 87504-2088

State of New Mexico  
Energy, Minerals and Natural Resources Department  
**OIL CONSERVATION DIVISION**  
P.O. Box 2088  
Santa Fe, New Mexico 87504-2088

Form C-102  
Revised February 10, 1984  
Submit to Appropriate District Office  
State Lease - 4 Copies  
Fee Lease - 3 Copies

**WELL LOCATION AND ACREAGE DEDICATION PLAT**

☐ AMENDED REPORT

API Number 30-015-	Pool Code 96718	Pool Name LOCO HILLS PADDOCK
Property Code	Property Name DALE H. PARKE "B" TRACT C	Well Number 18
OGRID No. 14049	Operator Name PREMIER OIL & GAS, INC.	Elevation 3715

**Surface Location**

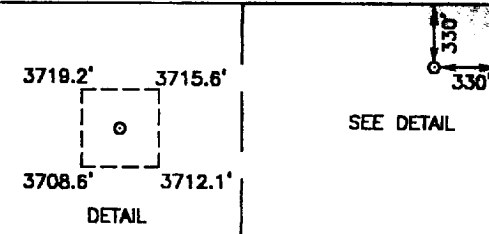


UL or lot No. A	Section 15	Township 17-S	Range 30-E	Lot Idn	Feet from the 330	North/South line NORTH	Feet from the 330	East/West line EAST	County EDDY
--------------------	---------------	------------------	---------------	---------	----------------------	---------------------------	----------------------	------------------------	----------------

**Bottom Hole Location If Different From Surface**

UL or lot No.	Section	Township	Range	Lot Idn	Feet from the	North/South line	Feet from the	East/West line	County
---------------	---------	----------	-------	---------	---------------	------------------	---------------	----------------	--------

Dedicated Acres 40	Joint or Infill	Consolidation Code	Order No.
-----------------------	-----------------	--------------------	-----------

**NO ALLOWABLE WILL BE ASSIGNED TO THIS COMPLETION UNTIL ALL INTERESTS HAVE BEEN CONSOLIDATED  
OR A NON-STANDARD UNIT HAS BEEN APPROVED BY THE DIVISION**

			SEE DETAIL	<b>OPERATOR CERTIFICATION</b> <i>I hereby certify the the information contained herein is true and complete to the best of my knowledge and belief.</i>  Signature DIANA J. CANNON Printed Name AGENT Title JUNE 28, 2002 Date
			NMSPC EZ 1927 Y = 689776.9 X = 617198.9 LAT. 32°50'26.59"N LONG. 103°57'06.28"W	
				<b>SURVEYOR CERTIFICATION</b> <i>I hereby certify that the well location shown on this plat was plotted from field notes of actual surveys made by me or under my supervision, and that the same is true and correct to the best of my belief.</i> JANUARY 08, 2002 Date Surveyed LA Signature & Seal of Professional Surveyor  02.11.0008 Certificate No. RONALD J. EDSON 3239 GARY EDSON 12841