

NEW MEXICO OIL CONSERVATION COMMISSION
MISCELLANEOUS REPORTS ON WELLS

(Submit to appropriate District Office as per Commission Rule 1106)

COMPANY Magnolia Petroleum Company, Box 727, Kermit, Texas
(Address)

LEASE Mildred Lee WELL NO. 1 UNIT A S 21 T 188 R 26E

DATE WORK PERFORMED 9-5-56 POOL (Atoka San Andres) Undering

This is a Report of: (Check appropriate block) ☐ Results of Test of Casing Shut-off
☒ Beginning Drilling Operations ☐ Remedial Work
☐ Plugging ☐ Other _____

Detailed account of work done, nature and quantity of materials used and results obtained.

Commenced drilling 6 AM, 9-5-56, (Spud Date).

FILL IN BELOW FOR REMEDIAL WORK REPORTS ONLY

Original Well Data:

DF Elev. _____ TD _____ PBD _____ Prod. Int. _____ Compl Date _____

Tbng. Dia _____ Tbng Depth _____ Oil String Dia _____ Oil String Depth _____

Perf Interval (s) _____

Open Hole Interval _____ Producing Formation (s) _____

RESULTS OF WORKOVER:

BEFORE

AFTER

Date of Test

Oil Production, bbls. per day

Gas Production, Mcf per day

Water Production, bbls. per day

Gas-Oil Ratio, cu. ft. per bbl.

Gas Well Potential, Mcf per day

Witnessed by _____

(Company)

OIL CONSERVATION COMMISSION

Name M L Armstrong

Title _____

Date _____

I hereby certify that the information given above is true and complete to the best of my knowledge.

Name C. C. Miller

Position Assistant District Superintendent

Company Magnolia Petroleum Company

NEW MEXICO OIL CONSERVATION COMMISSION
Santa Fe, New Mexico

NOTICE OF INTENTION TO DRILL OR RECOMPLETE

Notice must be given to the District Office of the Oil Conservation Commission and approval obtained before drilling or recompletion begins. If changes in the proposed plan are considered advisable, a copy of this notice showing such changes will be returned to the sender. Submit this notice in QUINTUPPLICATE. One copy will be returned following approval. See additional instructions in Rules and Regulations of the Commission. If State Land submit 6 Copies

Kernit, Texas

(Place)

August 31, 1956

(Date)

OIL CONSERVATION COMMISSION
SANTA FE, NEW MEXICO

Gentlemen:

You are hereby notified that it is our intention to commence the (Drilling) (Recompletion) of a well to be known as

Magnolia Petroleum Company

(Company or Operator)

Mildred Lee

(Lease)

Well No. 1

in A

(Unit)

The well is

located 660 feet from the North line and 660 feet from the

East

line of Section 21, T. 18S, R. 26E, NMPM.

(GIVE LOCATION FROM SECTION LINE) (Atoka San Andres) Pool, Eddy County

D	C	B	660'
E	F	G	H
L	K	J	I
M	N	O	P

If State Land the Oil and Gas Lease is No. -

If patented land the owner is Joe R. Lee

Address Artesia, New Mexico

We propose to drill well with drilling equipment as follows: Rotary only

The status of plugging bond is On File

Drilling Contractor Shelro Drilling Co.

Box 1156

Lovington, New Mexico

We intend to complete this well in the San Andres formation at an approximate depth of 1800 feet.

CASING PROGRAM

We propose to use the following strings of Casing and to cement them as indicated:

Size of Hole	Size of Casing	Weight per Foot	New or Second Hand	Depth	Sacks Cement
12 1/4	* 8 5/8	29#	New **	825	1000
7 7/8	5 1/2	15#	New **	1800	700

If changes in the above plans become advisable we will notify you immediately.

ADDITIONAL INFORMATION (If recompletion give full details of proposed plan of work.)

- * A Geologist will pick Casing seat. Sufficient Casing will be set to protect water sand as according to State Regulations.
- ** New pipe will be used if available.

Approved: _____, 19_____
Except as follows:

Sincerely yours,

Magnolia Petroleum Company

(Company or Operator)

By: C. L. Miller

Position: Assistant District Superintendent

Send Communications regarding well to

Name: Magnolia Petroleum Company

Address: Box 727, Kernit, Texas

OIL CONSERVATION COMMISSION

By: M. L. Armstrong

**NEW MEXICO
OIL CONSERVATION COMMISSION**

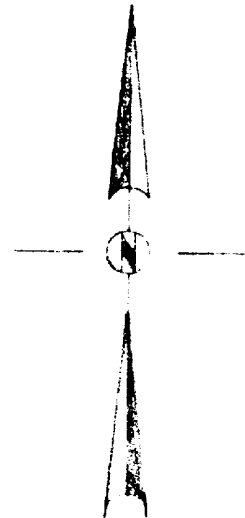

Form C-128

Well Location and/or Gas Proration Plat

Date August 31, 1956

Operator Magnolia Petroleum Co. Lease Mildred Lee
Well No. One (1) Section 21 Township 18 South Range 26 East NMPM
Located 660 Feet From North Line, 660 Feet From East Line,
Eddy County, New Mexico. G. L. Elevation _____
Name of Producing Formation _____ Pool Atoka-San Andres Dedicated Acreage _____

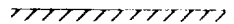
(Note: All distances must be from outer boundaries of Section)



Scale: 1" = 1000'

LEGEND

Lease
Boundary



1. Is this Well a Dual Comp.? Yes _____ No. X
2. If the answer to Question 1 is yes, are there any other dually completed wells within the dedicated acreage?
Yes _____ No _____

This is to certify that the above plat was prepared from field notes of actual surveys made by me or under my supervision and that the same are true and correct to the best of my knowledge and belief.

Name C. G. Miller
Position Assistant District Superintendent
Representing Magnolia Petroleum Company
Address Box 727, Kermit, Texas

Date Surveyed August 30, 1956

W. D. Price
Registered Professional Engineer and/or Land Surveyor
11,115