

District I
PO Box 1980, Hobbs, NM 88241-1980
District II
PO Drawer DD, Artesia, NM 88211-0719
District III
1000 Rio Brazos Rd., Aztec, NM 87410
District IV
2040 South Pacheco, Santa Fe, NM 87505

State of New Mexico
Energy, Minerals & Natural Resources Department
OIL CONSERVATION DIVISION
2040 South Pacheco
Santa Fe, NM 87505

Form OCM-4
Revised October 1984
Instructions on back
Submit to Appropriate District Office
5 Copies

☒ AMENDED REPORT

I. REQUEST FOR ALLOWABLE AND AUTHORIZATION TO TRANSPORT

¹ Operator Name and Address Devon Energy Production Company, L.P. 20 N. Broadway, Suite 1500 Oklahoma City, OK 73102-8260		² OGRID Number 6137	
		³ Reason for Filing Code CH 1/1/2000	
⁴ API Number 30-015-00299	⁵ Pool Name Atoka; San Andres		⁶ Pool Code 3610
⁷ Property Code 25883	⁸ Property Name Atoka San Andres Unit		⁹ Well Number 126

II. Surface Location

UI or lot no. O	Section 12	Township 18S	Range 26E	Lot.Idn	Feet from the 990	North/South Line FSL	Feet from the 2310	East/West Line FEL	County Eddy
--------------------	---------------	-----------------	--------------	---------	----------------------	-------------------------	-----------------------	-----------------------	----------------

Bottom Hole Location

UI or lot no.	Section	Township	Range	Lot.Idn	Feet from the	North/South Line	Feet from the	East/West Line	County
¹² Lse Code	¹³ Producing Method Code		¹⁴ Gas Connection Date		¹⁵ C-129 Permit Number		¹⁶ C-129 Effective Date		¹⁷ C-129 Expiration Date

III. Oil and Gas Transporters

¹⁸ Transporter OGRID	¹⁹ Transporter Name and Address	²⁰ POD	²¹ O/G	²² POD ULSTR Location and Description
15694	Navajo Refining Co-Pipeline Division Po Box 159 Artesia, NM 88211	2057110	O	
9171	GPM Gas Corp 1030 Plaza Office Bldg Bartlesville, OK 74004	2057130	G	

IV. Produced Water

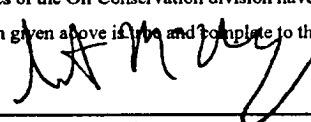

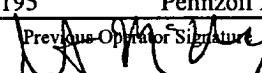
²³ POD 2057150	²⁴ POD ULSTR Location and Description
------------------------------	--

V. Well Completion Data

²⁵ Spud Date	²⁶ Ready Date	²⁷ TD	²⁸ PBSD	²⁹ Perforations	³⁰ DHC, DC, MC
³¹ Hole Size		³² Casing & Tubing Size		³³ Depth Set	³⁴ Sacks Cement

VI. Well Test Data

³⁵ Date New Oil	³⁶ Gas Delivery Date	³⁷ Test Date	³⁸ Test Length	³⁹ Tbg. Pressure	⁴⁰ Csg. Pressure
⁴¹ Choke Size	⁴² Oil	⁴³ Water	⁴⁴ Gas	⁴⁵ AOF	⁴⁶ Test Method

⁴⁷ I hereby certify that the rules of the Oil Conservation division have been complied with and that the information given above is true and complete to the best of my knowledge and belief. Signature:  Printed Name: Steve McNally Title: District Manager Date: 3/20/00 Phone: (405) 235-3611		OIL CONSERVATION DIVISION ORIGINAL SIGNED BY TIM W. GUM DISTRICT II SUPERVISOR Approved by:  Title: DISTRICT II SUPERVISOR Approval Date: MAR 30 2000	
⁴⁸ If this is a change of operator fill in the OGRID number and name of the previous operator 17195 Pennzoil Exploration & Production Co. Previous Operator Signature:  Printed Name: Steve McNally Title: District Manager Date: 3/20/00			