


(SUBMIT IN TRIPLICATE)

Land Office **Las Cruces**

Lease No. **LC - 063478 (b)**

Unit _____



UNITED STATES
DEPARTMENT OF THE INTERIOR
GEOLOGICAL SURVEY

SUNDRY NOTICES AND REPORTS ON WELLS

NOTICE OF INTENTION TO DRILL	<input checked="" type="checkbox"/>	SUBSEQUENT REPORT OF WATER SHUT-OFF	
NOTICE OF INTENTION TO CHANGE PLANS		SUBSEQUENT REPORT OF SHOOTING OR ACIDIZING	
NOTICE OF INTENTION TO TEST WATER SHUT-OFF		SUBSEQUENT REPORT OF ALTERING CASING	
NOTICE OF INTENTION TO RE-DRILL OR REPAIR WELL		SUBSEQUENT REPORT OF RE-DRILLING OR REPAIR	
NOTICE OF INTENTION TO SHOOT OR ACIDIZE		SUBSEQUENT REPORT OF ABANDONMENT	
NOTICE OF INTENTION TO PULL OR ALTER CASING		SUPPLEMENTARY WELL HISTORY	
NOTICE OF INTENTION TO ABANDON WELL			

(INDICATE ABOVE BY CHECK MARK NATURE OF REPORT, NOTICE, OR OTHER DATA)

Malco Refineries "H"

October 5, 19**59**

Well No. **7** is located **982.44** ft. from **1/4** line and **330** ft. from **1/4** line of sec. **3**

NE/4 NE/4 Section 3 **T-18-S** **R-27-E** **NMPH**
(1/4 Sec. and Sec. No.) (Twp.) (Range) (Meridian)

Empire Abo **Eddy**
(Field) (County or Subdivision)

New Mexico **OCT 8 1959**
(State or Territory) **U. S. GEOLOGICAL SURVEY**

The elevation of the derrick floor above sea level is _____ ft. **Not Yet Available** **ARTESIA, NEW MEXICO**

DETAILS OF WORK

(State names of and expected depths to objective sands; show sizes, weights, and lengths of proposed casings; indicate mudding jobs, cementing points, and all other important proposed work)

This supercedes Form 9-331a submitted 9-22-59. Location changed from 646.69' F/NL and 330' F/NL Section 3, T-18-S, R-27-E, to above. A 5900' Abo test well is to be drilled from surface to total depth with rotary tools. Casing program will be as follows:

<u>Hole Size</u>	<u>Casing Size and Wt.</u>	<u>Est. Depth</u>	<u>Sx Cement</u>
11"	8-5/8" - 24#	1500'	Circulated
7-7/8"	6-1/2" - 9.5#	5900'	850 sx.

APPROVAL IS SUBJECT TO STATE ENGINEERS FOR PERMIT REQUIRED ON "APPLICATION FOR PERMIT TO DRILL FOR OIL" IN WATER BASIN. BOX 810, ROSWELL, NEW MEXICO

I understand that this plan of work must receive approval in writing by the Geological Survey before operations may be commenced.

Company **Pan American Petroleum Corporation**

Address **Post Office Box 68**

Hobbs, New Mexico

By _____

Title **Area Superintendent**

NEW MEXICO OIL CONSERVATION COMMISSION
WELL LOCATION AND ACREAGE DEDICATION PLAT

FORM C-128
Revised 5/1/57

SEE INSTRUCTIONS FOR COMPLETING THIS FORM ON THE REVERSE SIDE

SECTION A

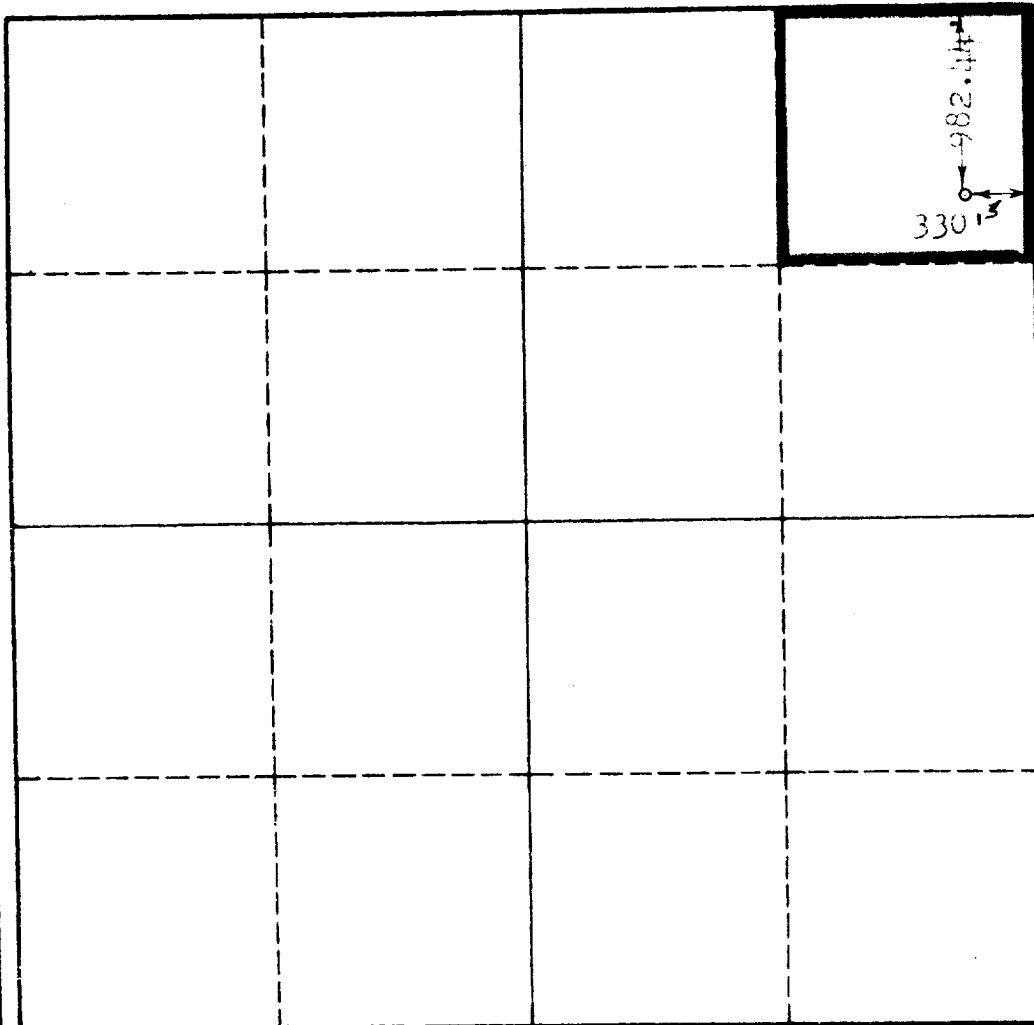
Operator Pan American Pet. Corp.		Lease U.S.A. Malco Refineries - Fed. - L. Royalty Account "E"		Well No. 7
Unit Letter A	Section 3	Township 13 South	Range 27 East	County Eddy County
Actual Footage Location of Well: 982.44 feet from the North line and 330 feet from the East line				
Ground Level Elev. Not yet avail.	Producing Formation Abo		Pool Empire Abo	Dedicated Acreage: 40 Acres

1. Is the Operator the only owner in the dedicated acreage outlined on the plat below? YES ☒ NO ☐ ("Owner" means the person who has the right to drill into and to produce from any pool and to appropriate the production either for himself or for himself and another. (65-3-29 (e) NMSA 1935 Comp.)
2. If the answer to question one is "no," have the interests of all the owners been consolidated by communitization agreement or otherwise? YES ☐ NO ☐ . If answer is "yes," Type of Consolidation _____
3. If the answer to question two is "no," list all the owners and their respective interests below:

Owner	Land Description

RECEIVED
OCT 8 1959
U. S. GEOLOGICAL SURVEY
ARTESIA, NEW MEXICO

SECTION B



CERTIFICATION

I hereby certify that the information in SECTION A above is true and complete to the best of my knowledge and belief.

Original Signed by J. W. BROWN
Position Area Superintendent
Company Pan American Petroleum Corp.
Date October 5, 1959

I hereby certify that the well location shown on the plat in SECTION B was plotted from field notes of actual surveys made by me or under my supervision, and that the same is true and correct to the best of my knowledge and belief.

Date Surveyed 10-2-59
Registered Professional Engineer and/or Land Surveyor, JOHN W. WEST
Certificate No. N.M. - P.E. & L.S. NO. 676

0 330 660 990 1320 1650 1980 2310 2640 2000 1500 1000 500 0

JOHN W. WEST ENGINEERING COMPANY

412 NORTH DAL PASO
HOBBS, NEW MEXICO

October 5, 1959

Pan American Pet. Corp.
Hobbs, New Mexico

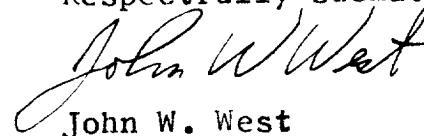
Gentlemen:

On October 3, 1959 a survey was made to relocate your No. 7 location on the USA Malco Refineries Federal H, Royalty Account "E" lease at a point 982.44 feet from the North and 330 feet from the East line of Section 3, Township 18 South, Range 27 East, N.M.P.M., Eddy County, New Mexico.

A flag was set at the USGLO Quarter corner marker common to Sections 2 and 3 and the Transit was set up at the USGLO Section corner marker common to Sections 34, 35 and 2 and 3. Thence chaining South from Transit a distance of 982.44 feet, thence West 330 feet to the location site of the USA Malco Refineries Federal H, Royalty Account "E" No. 7. As a check on our survey we chained East from location site 330 feet, thence South 161436 feet to the USGLO Quarter corner marker common to Sections 2 and 3, checking in within 0.30 of the distance as shown on the USGLO township plats.

I hereby certify that the foregoing survey was made in the field under my supervision and that the same is true and correct to the best of my knowledge and belief.

Respectfully submitted,


John W. West