

(SUBMIT IN TRIPLICATE)

UNITED STATES
DEPARTMENT OF THE INTERIOR
GEOLOGICAL SURVEY

Budget Bureau No. 42-R358.4.
Approval expires 12-31-60.

Land Office IC 009648(b)

Lease No. _____

Unit _____

SUNDRY NOTICES AND REPORTS ON WELLS

NOTICE OF INTENTION TO DRILL.....	<input checked="" type="checkbox"/>	SUBSEQUENT REPORT OF WATER SHUT-OFF.....	
NOTICE OF INTENTION TO CHANGE PLANS.....		SUBSEQUENT REPORT OF SHOOTING OR ACIDIZING.....	
NOTICE OF INTENTION TO TEST WATER SHUT-OFF.....		SUBSEQUENT REPORT OF ALTERING CASING.....	
NOTICE OF INTENTION TO RE-DRILL OR REPAIR WELL.....		SUBSEQUENT REPORT OF RE-DRILLING OR REPAIR.....	
NOTICE OF INTENTION TO SHOOT OR ACIDIZE.....		SUBSEQUENT REPORT OF ABANDONMENT.....	
NOTICE OF INTENTION TO PULL OR ALTER CASING.....		SUPPLEMENTARY WELL HISTORY.....	
NOTICE OF INTENTION TO ABANDON WELL.....			

(INDICATE ABOVE BY CHECK MARK NATURE OF REPORT, NOTICE, OR OTHER DATA)

Dec. 19 56, 19 56

Well No. 1-Compton is located 990 ft. from SW line and 1650 ft. from E line of sec. 6

SW 1/4 sec. 6 18S 27E N.M.P.M.
(1/4 Sec. and Sec. No.) (Twp.) (Range) (Meridian)
Red Lake Pool Eddy New Mexico
(Field) (County or Subdivision) (State or Territory)

The elevation of the derrick floor above sea level is 3420 ground level ft.

DETAILS OF WORK

(State names of and expected depths to objective sands; show sizes, weights, and lengths of proposed casings; indicate mudding jobs, cementing points, and all other important proposed work)

Queen Sand	500	3-5/8 csg to 1250' and cemented to
Grayburg	860	surface in 10-3/4" hole
San Andres	1100	5 1/2" csg to productive formation
Slaughter zone	1730	cemented from bottom to 1200' in 7-7/8" hole
Glorietta	2250	will frac if necessary on completion.
TD bottom of Glorietta		
Approx 2620		

I understand that this plan of work must receive approval in writing by the Geological Survey before operations may be commenced.

Company The IbeX Company

Address Box 752

Breckenridge, Texas

By T. A. Ford

Title Asst. Prodn. Supt.

1
2
3
4
5
6
7
8
9
10
11
12
13
14
15
16
17
18
19
20
21
22
23
24
25
26
27
28
29
30
31
32
33
34
35
36
37
38
39
40
41
42
43
44
45
46
47
48
49
50
51
52
53
54
55
56
57
58
59
60
61
62
63
64
65
66
67
68
69
70
71
72
73
74
75
76
77
78
79
80
81
82
83
84
85
86
87
88
89
90
91
92
93
94
95
96
97
98
99
100

2

1

1

✓



John A. Mathis, Jr.
SOUTHEAST ENGINEERING CO.
GENERAL SURVEYING
ARTESIA, NEW MEXICO

807 BULLOCK AVENUE
DIAL SHERWOOD 6-4116

• PHOTOSTATS
• OZALID PRINTS

COMPANY The Ibex Company

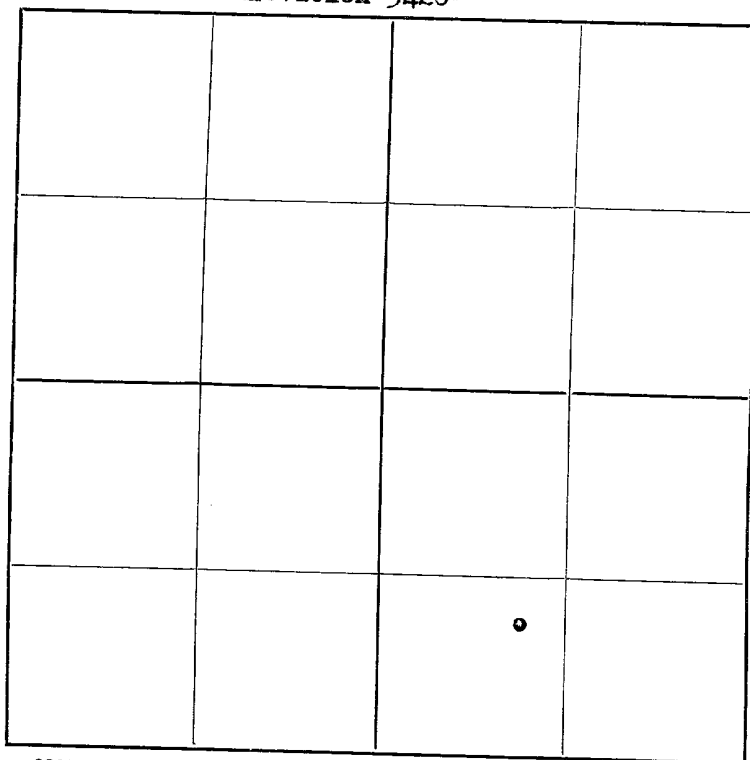
LEASE Compton-Federal WELL NO. 1

SEC. 6 T. 18S S. R. 27E E., N. M. P. M.

LOCATION NE 1/4 SW 1/4 (990' from South & 1650' from East Lines)

COUNTY Eddy NEW MEXICO

Ground Elevation 3420'



SCALE 4" = 1 MILE

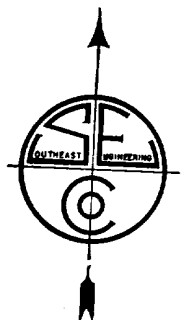
THIS IS TO CERTIFY THAT THE ABOVE PLAT WAS PREPARED FROM FIELD NOTES
OF ACTUAL SURVEYS MADE BY ME OR UNDER MY SUPERVISION AND THAT THE
SAME ARE TRUE AND CORRECT TO THE BEST OF MY KNOWLEDGE AND BELIEF.

SEAL:
ARTESIA, NEW MEXICO

John A. Mathis, Jr.
REGISTERED LAND SURVEYOR.

SURVEYED December 19, 19 56

ARTESIA PRINTING CO.



John A. Mathis, Jr.
SOUTHEAST ENGINEERING CO.
GENERAL SURVEYING
ARTESIA, NEW MEXICO

807 BULLOCK AVENUE
DIAL SHerwood 6-4116

DEPT. OF LAND & NATURAL RESOURCES
ARTESIA OFFICE

COMPANY The Ibox Company

LEASE Compton-Federal WELL NO. 1

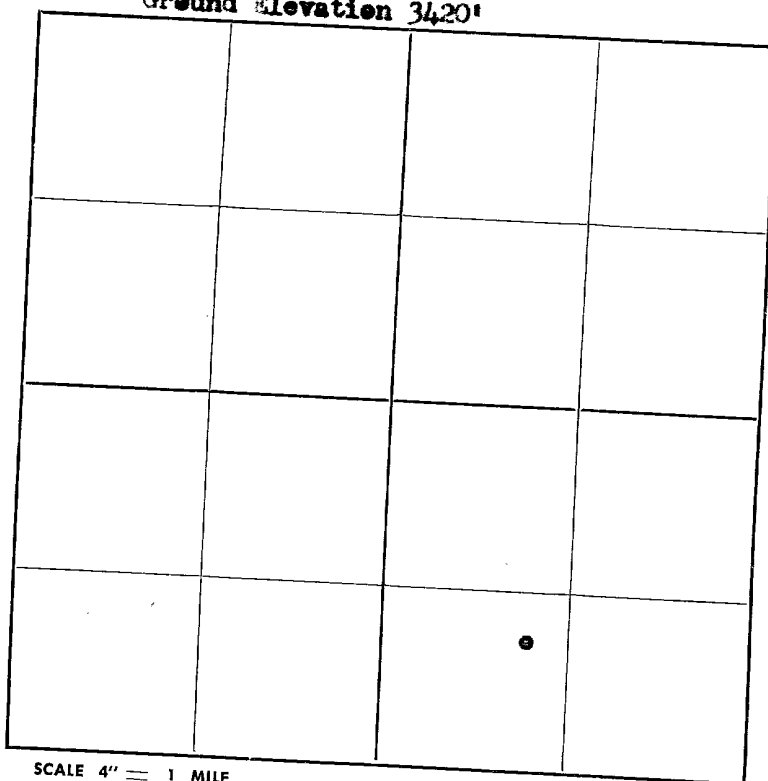
SEC. 6 T. 18S S., R. 27E E., N. M. P. M.

LOCATION NE 1/4 SW 1/4 (990' from South & 1650' from East lines)

COUNTY Eddy

NEW MEXICO

Ground Elevation 3420'



SCALE 4" = 1 MILE

THIS IS TO CERTIFY THAT THE ABOVE PLAT WAS PREPARED FROM FIELD NOTES
OF ACTUAL SURVEYS MADE BY ME OR UNDER MY SUPERVISION AND THAT THE
SAME ARE TRUE AND CORRECT TO THE BEST OF MY KNOWLEDGE AND BELIEF.

SEAL:

ARTESIA, NEW MEXICO

John A. Mathis, Jr.
REGISTERED LAND SURVEYOR.

SURVEYED December 19, 19 56

ARTESIA PRINTING CO.

30-015-00798

Ogrid- 2999

Property- 2211

Boat- 51300

632810-0

632830-G

632850-W

