


COPY TO O. C. C.

Budget Bureau No. 42-E358.4.
Approval expires 12-31-60.

(SUBMIT IN TRIPLICATE)

UNITED STATES
DEPARTMENT OF THE INTERIOR
GEOLOGICAL SURVEY

Land Office _____

Lease No. **NM 025604**

Unit _____

30-015-00845

SUNDRY NOTICES AND REPORTS ON WELLS

NOTICE OF INTENTION TO DRILL.....	<input checked="" type="checkbox"/>	SUBSEQUENT REPORT OF WATER SHUT-OFF.....	
NOTICE OF INTENTION TO CHANGE PLANS.....		SUBSEQUENT REPORT OF SHOOTING OR ACIDIZING.....	
NOTICE OF INTENTION TO TEST WATER SHUT-OFF.....		SUBSEQUENT REPORT OF ALTERING CASING.....	
NOTICE OF INTENTION TO RE-DRILL OR REPAIR WELL.....		SUBSEQUENT REPORT OF RE-DRILLING OR REPAIR.....	
NOTICE OF INTENTION TO SHOOT OR ACIDIZE.....		SUBSEQUENT REPORT OF ABANDONMENT.....	
NOTICE OF INTENTION TO PULL OR ALTER CASING.....		SUPPLEMENTARY WELL HISTORY.....	
NOTICE OF INTENTION TO ABANDON WELL.....			

(INDICATE ABOVE BY CHECK MARK NATURE OF REPORT, NOTICE, OR OTHER DATA)

USA Moleo Refineries GJuly 13, 19 59Well No. 8 is located 1900 ft. from S line and 1900 ft. from E line of sec. 9NW 1/4 SE 1/4 Section 9
(1/4 Sec. and Sec. No.)183
(Twp.)27E
(Range)NMPM
(Meridian)Undesignated
(Field)Eddy
(County or Subdivision)New Mexico
(State or Territory)The elevation of the derrick floor above sea level is _____ ft. furnish later.

DETAILS OF WORK

(State names of and expected depths to objective sands; show sizes, weights, and lengths of proposed casings; indicate casing joints, cementing points, and all other important proposed work)

We propose to drill the above well with rotary tools to an approximate depth of 6200' to test the Abo. Casing program will be as follows:

Size of Hole	Size of Casing	Depth	Cement
12-1/4	8-5/8	1500	Circulate 2% gel plus 100 sacks neat on bottom.
7-7/8	4-1/2	6200	650 sacks Lone Star Incon plus 100 sacks w/2% gel plus 100 sacks of 50-50 Pennix #3.

APPROVAL IS SUBJECT TO STATE
ENGINEERS REGULATIONS REQUIRED
ON "APPLICATION FOR PERMIT TO
DRILL FOR OIL" IN WATER BASIN.
BOX 810, ROSWELL, NEW MEXICO

I understand that this plan of work must receive approval in writing by the Geological Survey before operations may be commenced.

Company Pan American Petroleum CorporationAddress Box 68Hobbs, New MexicoOriginal Signed by
L. W. EROWN

By _____

Title Area Superintendent

NEW MEXICO OIL CONSERVATION COMMISSION

WELL LOCATION AND ACREAGE DEDICATION PLAT

FORM C-128
Revised 5/1/57

SEE INSTRUCTIONS FOR COMPLETING THIS FORM ON THE REVERSE SIDE

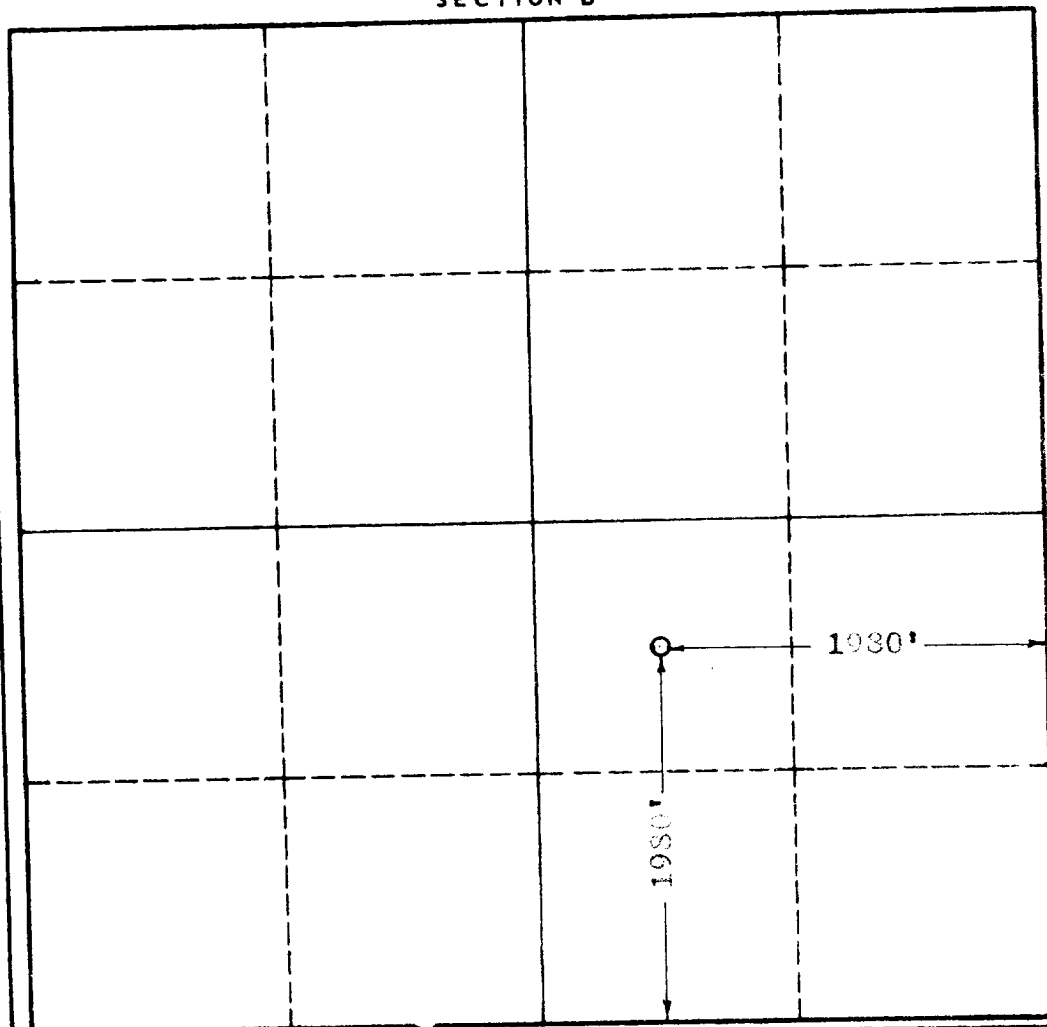
SECTION A

Operator Pan American Pet. Corp.			Lease USA Malco Refineries Unit		Well No. S
Unit Letter J	Section 9	Township 18 S	Range 27 E	County Elddy	
Actual Footage Location of Well: 1930 feet from the East line and 1930 feet from the South line					
Ground Level Elev. Furnish later	Producing Formation Abo		Pool Empire Abo		Dedicated Acreage: 40 Acres

1. Is the Operator the only owner in the dedicated acreage outlined on the plat below? YES _____ NO _____. ("Owner" means the person who has the right to drill into and to produce from any pool and to appropriate the production either for himself or for himself and another. (65-3-29 (e) NMSA 1935 Comp.)
2. If the answer to question one is "no," have the interests of all the owners been consolidated by communitization agreement or otherwise? YES _____ NO _____. If answer is "yes," Type of Consolidation _____
3. If the answer to question two is "no," list all the owners and their respective interests below:

Owner	Land Description

SECTION B



CERTIFICATION

I hereby certify that the information in SECTION A above is true and complete to the best of my knowledge and belief.

Original Signed by
Name **J. W. BROWN**

Position
Area Superintendent

Company
Pan American Petroleum Corp.

Date
7-13-59

I hereby certify that the well location shown on the plat in SECTION B was plotted from field notes of actual surveys made by me or under my supervision, and that the same is true and correct to the best of my knowledge and belief.

Date Surveyed
July 6, 1959

Registered Professional Engineer and/or Land Surveyor, **JOHN W. WEST**

John W. West

Certificate No.
N.M. - P.E. & L.S. NO. 676

0 330 660 990 1320 1650 1980 2310 2640 2000 1500 1000 500 0

JOHN W. WEST ENGINEERING COMPANY

412 NORTH DAL PASO
HOBBS, NEW MEXICO

July 11, 1959

Pan American Pet. Corp.
Hobbs, New Mexico

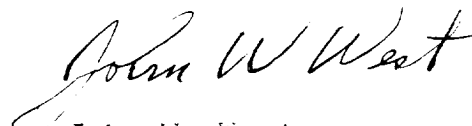
Gentlemen:

On July 6, 1959, a survey was made to locate your No. 8 location on the USA Malco Refineries "C" lease at a point 1980 feet from the South line and 1980 feet from the East line of Section 9, Township 18 South, Range 27 East, N.M.P.M., Eddy County, New Mexico.

A flag was set up at the USGLO Quarter corner common to Sections 9 and 10, and the Transit was set up at the Section corner common to Sections 9, 10, 16 and 15. Thence chaining North from Transit a distance of 1980 feet, thence West 1980 feet to the location site of the USA Malco Refineries "C" 8. As a check on our survey we chained East from location site a distance of 1980 feet, thence North 652.1 feet to the USGLO Quarter corner marker common to Sections 9 and 10, checking in within 0.5 feet of the distance as shown on the USGLO Township plats.

I hereby certify that the foregoing survey was made in the field under my supervision and that the same is true and correct to the best of my knowledge and belief.

Respectfully submitted,


John W. West