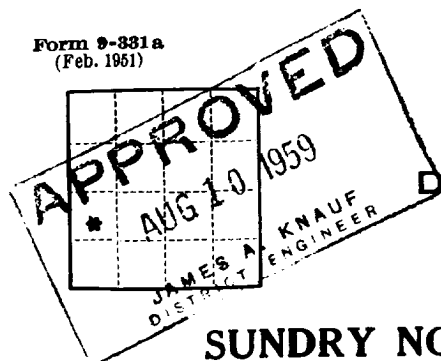


(SUBMIT IN TRIPLICATE)

Land Office \_\_\_\_\_  
Lease No. **NH 025604**  
Unit \_\_\_\_\_

UNITED STATES  
DEPARTMENT OF THE INTERIOR  
GEOLOGICAL SURVEY

**30-015-00861**



**SUNDRY NOTICES AND REPORTS ON WELLS**

NOTICE OF INTENTION TO DRILL	<input checked="" type="checkbox"/>	SUBSEQUENT REPORT OF WATER SHUT-OFF
NOTICE OF INTENTION TO CHANGE PLANS		SUBSEQUENT REPORT OF SHOOTING OR ACIDIZING
NOTICE OF INTENTION TO TEST WATER SHUT-OFF		SUBSEQUENT REPORT OF ALTERING CASING
NOTICE OF INTENTION TO RE-DRILL OR REPAIR WELL		SUBSEQUENT REPORT OF RE-DRILLING OR REPAIR
NOTICE OF INTENTION TO SHOOT OR ACIDIZE		SUBSEQUENT REPORT OF ABANDONMENT
NOTICE OF INTENTION TO PULL OR ALTER CASING		SUPPLEMENTARY WELL HISTORY
NOTICE OF INTENTION TO ABANDON WELL		

(INDICATE ABOVE BY CHECK MARK NATURE OF REPORT, NOTICE, OR OTHER DATA)

USA Malco Refineries G

August 5, 19 59

Well No. 9 is located 1980 ft. from S line and 660 ft. from W line of sec. 10

NW/4 SW/4 Sec. 10  
( $\frac{1}{4}$  Sec. and Sec. No.)

18S  
(Twp.)

27E  
(Range)

NMPM  
(Meridian)

Undesignated  
(Field)

Eddy  
(County or Subdivision)

New Mexico  
(State or Territory)

The elevation of the derrick floor above sea level is \_\_\_\_\_ ft. **Furnish later.**

**DETAILS OF WORK**

(State names of and expected depths to objective sands; show sizes, weights, and lengths of proposed casings; indicate mudding jobs, cementing points, and all other important proposed work)

We propose to drill the above well with rotary tools to an approximate depth of 6200' to test the Abo. Casing program will be as follows:

Size of Hole	Size of Casing	Depth	Cement
11"	8-5/8	1500	Circulate 2% gel plus 100 sacks neat on bottom.
7-7/8"	4-1/2	6200	650 sacks Lone Star Incon plus 100 sacks w/2% gel plus 100 sacks of 50-50- Pozmix "S".

I understand that this plan of work must receive approval in writing by the Geological Survey before operations may be commenced.

Company Pan American Petroleum Corporation

Address Box 68

Hobbs, New Mexico

By \_\_\_\_\_

Title Area Superintendent

NEW MEXICO OIL CONSERVATION COMMISSION  
WELL LOCATION AND ACREAGE DEDICATION PLAT

FORM C-128  
Revised 5/1/57

SEE INSTRUCTIONS FOR COMPLETING THIS FORM ON THE REVERSE SIDE

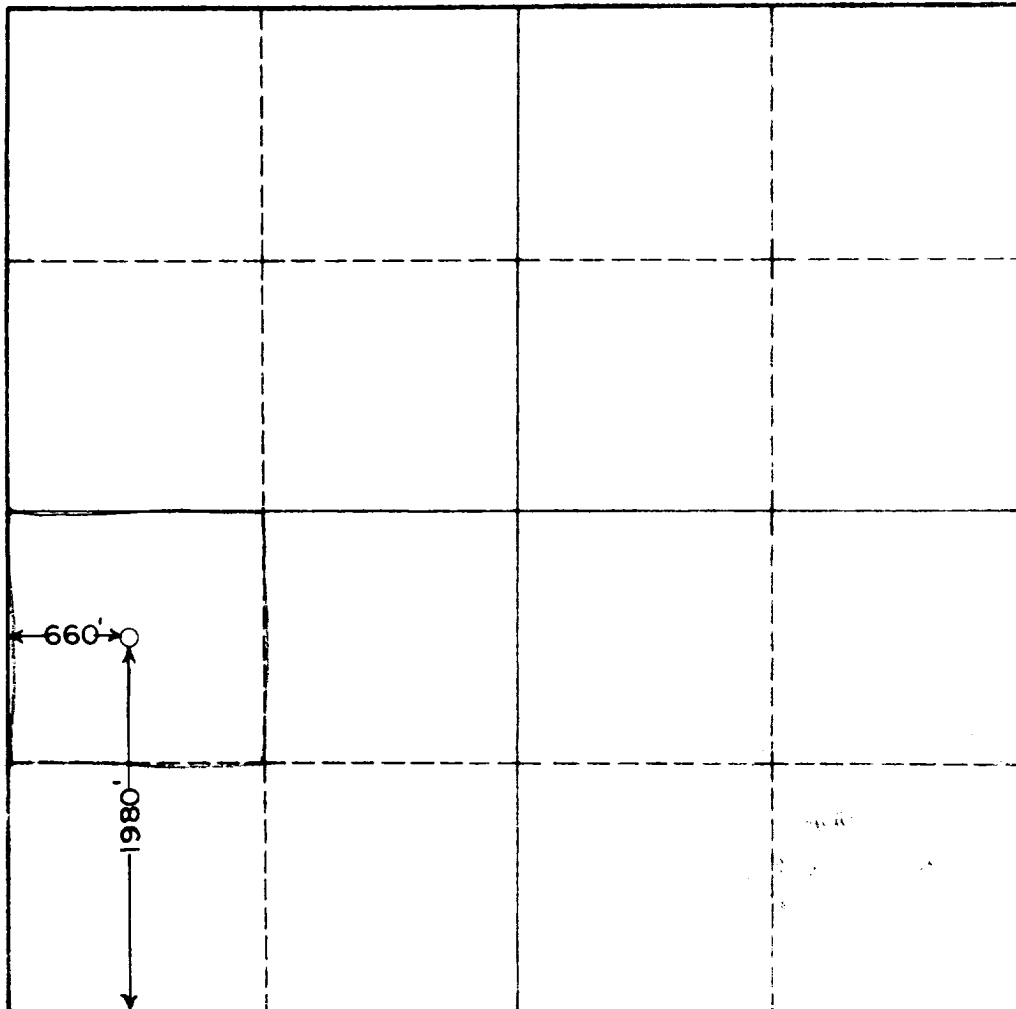
SECTION A

Operator <b>PAN AMERICAN PET CORP.</b>		Lease <b>U. S. A. MALCO REFINERIES "G"</b>		Well No. <b>9</b>
Unit Letter <b>L</b>	Section <b>10</b>	Township <b>18 SOUTH</b>	Range <b>27 EAST</b>	County <b>EDDY</b>
Actual Footage Location of Well: <b>1980</b> feet from the <b>SOUTH</b> line and <b>660</b> feet from the <b>WEST</b> line				
Ground Level Elev. Furnish later	Producing Formation <b>Abo</b>		Pool <b>Empire Abo</b>	Dedicated Acreage: <b>40</b> Acres

1. Is the Operator the only owner in the dedicated acreage outlined on the plat below? YES ☒ NO ☐. ("Owner" means the person who has the right to drill into and to produce from any pool and to appropriate the production either for himself or for himself and another. (65-3-29 (e) NMSA 1935 Comp.)
2. If the answer to question one is "no," have the interests of all the owners been consolidated by communitization agreement or otherwise? YES ☐ NO ☐. If answer is "yes," Type of Consolidation \_\_\_\_\_
3. If the answer to question two is "no," list all the owners and their respective interests below:

Owner	Land Description

SECTION B



CERTIFICATION

I hereby certify that the information in SECTION A above is true and complete to the best of my knowledge and belief.

Name \_\_\_\_\_

Position \_\_\_\_\_

**Area Superintendent**

Company \_\_\_\_\_

**Pan American Petroleum Corp.**

Date \_\_\_\_\_

**8-5-59**

I hereby certify that the well location shown on the plat in SECTION B was plotted from field notes of actual surveys made by me or under my supervision, and that the same is true and correct to the best of my knowledge and belief.

Date Surveyed \_\_\_\_\_

**JULY 29, 1959**

Registered Professional Engineer and/or Land Surveyor, **JOHN W. WEST**

Certificate No. \_\_\_\_\_

**N. M. - P. E. & L. S. NO. 676**

## JOHN W. WEST ENGINEERING COMPANY

412 NORTH DAL PASO  
HOBBS, NEW MEXICO

August 4, 1959

Pan American Pet. Corp.  
Hobbs, New Mexico

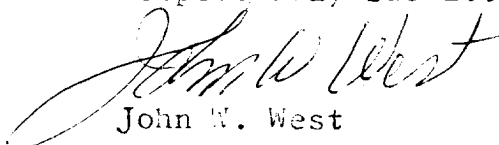
Gentlemen:

On July 30, 1959, a survey was made to locate your No. 9 Well on the USA Malco Refineries "C" lease at a point 1980 feet from the South line and 660 feet from the West line of Section 10, Township 18 South, Range 27 East, N.M.P.M., Eddy County, New Mexico.

A flag was set at the USGLO Quarter corner marker common to Sections 9 and 10 and the Transit was set up at the USGLO Section corner marker common to Sections 9, 10, 15 and 16. Thence chaining North from the Transit 1980 feet to a point, thence East 660 feet to the location site of the USA Malco Refineries "C" No. 9. As a check on our survey we chained South 1980 feet from location site and thence West 660 feet to the point of beginning of our survey checking in within the allowable error for this survey.

I hereby certify that the foregoing survey was made in the field under my supervision and that the same is true and correct to the best of my knowledge and belief.

Respectfully submitted,

  
John W. West