

NEW MEXICO OIL CONSERVATION COMMISSION  
Santa Fe, New Mexico

Form C-101  
Revised (12/4/54)  
**RECEIVED**

**NOTICE OF INTENTION TO DRILL**

**JUL 3 1961**

Notice must be given to the District Office of the Oil Conservation Commission and approval obtained before drilling or recompletion begins. If changes in the proposed plan are considered advisable, a copy of this notice showing such changes will be returned to the sender. Submit this notice in **QUINTUPLICATE**. One copy will be returned following approval. See additional instructions in Rules and Regulations of the Commission. If State Land submit 6 Copies Attach Form C- 128 in triplicate to first 3 copies of form C-101

**Edbo, New Mexico**

**June 30, 1961**

(Place)

(Date)

OIL CONSERVATION COMMISSION  
SANTA FE, NEW MEXICO

**30-015-00913**

Gentlemen:

You are hereby notified that it is our intention to commence the Drilling of a well to be known as

**Pan American Petroleum Corporation**

(Company or Operator)

**State of New Mexico "GIP"**

(Lease)

Well No. **1**, in **E** (Unit) The well is

located **1690** feet from the **North** line and **990** feet from the

**West E 20X**

line of Section **16**, T **18S**, R **27E**, NMPM.

(GIVE LOCATION FROM SECTION LINE)

**Range 18E** Pool, **Edbo** County

If State Land the Oil and Gas Lease is No. **2-7797**

If patented land the owner is.....

Address.....

We propose to drill well with drilling equipment as follows: **0-70 with rotary tools.**

The status of plugging bond is **blanket bond on file with commission.**

Drilling Contractor **To be furnished later**

We intend to complete this well in the **Edbo** formation at an approximate depth of **6100** feet.

**CASING PROGRAM**

We propose to use the following strings of Casing and to cement them as indicated:

Size of Hole	Size of Casing	Weight per Foot	New or Second Hand	Depth	Sacks Cement
<b>11"</b>	<b>8-5/8"</b>	<b>24</b>	<b>New</b>	<b>1500</b>	<b>Circ.</b>
<b>7-7/8"</b>	<b>4-1/2"</b>	<b>9.5</b>	<b>New</b>	<b>6100</b>	<b>Sufficient to tie into surface pipe</b>

If changes in the above plans become advisable we will notify you immediately.

ADDITIONAL INFORMATION (If recompletion give full details of proposed plan of work.)

Approved..... **JUL 3 1961**, 19.....

Except as follows:

OIL CONSERVATION COMMISSION

By **ML Armstrong**

Sincerely yours,

**Pan American Petroleum Corporation**

(Company or Operator)

By **V. E. STALEY**

Position **Area Superintendent**

Send Communications regarding well to

Name **V. E. Staley**

Address **Box 68, Edbo, New Mexico**

RECEIVED

**NEW MEXICO OIL CONSERVATION COMMISSION**  
**WELL LOCATION AND ACREAGE DEDICATION PLAT**

FORM C-128  
 JUL 7 1961

SEE INSTRUCTIONS FOR COMPLETING THIS FORM ON THE REVERSE SIDE

O. C. C.

ARTESIA, OFFICE

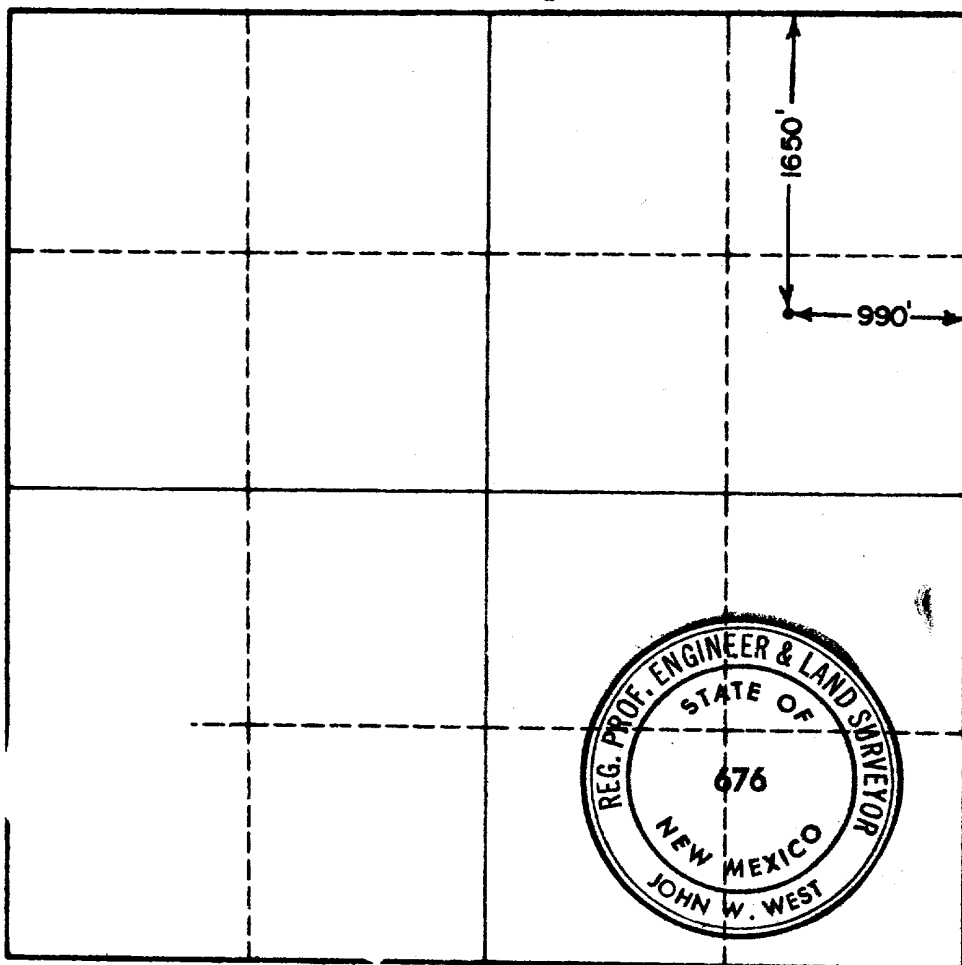
**SECTION A**

Operator <b>Pan American Pet. Corp.</b>		Lease <b>State "CE"</b>		Well No. <b>1</b>
Unit Letter <b>H</b>	Section <b>16</b>	Township <b>18 South</b>	Range <b>27 East</b>	County <b>Bddy</b>
Actual Footage Location of Well: <b>1650</b> feet from the <b>North</b> line and <b>990</b> feet from the <b>East</b> line				
Ground Level Elev. <b>Not Available</b>	Producing Formation <b>Abo</b>	Pool <b>Empire Abo</b>	Dedicated Acreage: <b>40</b> Acres	

1. Is the Operator the only owner in the dedicated acreage outlined on the plat below? YES ☒ NO \_\_\_\_ ("Owner" means the person who has the right to drill into and to produce from any pool and to appropriate the production either for himself or for himself and another. (65-3-29 (e) NMSA 1955 Comp.)
2. If the answer to question one is "no," have the interests of all the owners been consolidated by communitization agreement or otherwise? YES \_\_\_\_ NO \_\_\_\_ . If answer is "yes," Type of Consolidation \_\_\_\_\_
3. If the answer to question two is "no," list all the owners and their respective interests below:

Owner	Land Description

**SECTION B**



**CERTIFICATION**


I hereby certify that the information in SECTION A above is true and complete to the best of my knowledge and belief.

Name Original Signed by:  
**V. E. STALEY**  
 Position  
**Area Superintendent**  
 Company  
**Pan American Petroleum Corp.**  
 Date  
**June 30, 1961**

I hereby certify that the well location shown on the plat in SECTION B was plotted from field notes of actual surveys made by me or under my supervision, and that the same is true and correct to the best of my knowledge and belief.

Date Surveyed  
**6-27-61**  
 Registered Professional Engineer and/or Land Surveyor, **JOHN W. WEST**  
 Certificate No. **676**  
 N. M. - P. E. & L. S. NO. 676

0 330 660 990 1320 1650 1980 2310 2640 2000 1800 1600 1400 1200 1000 800 600 400 200 0





1

\_\_\_\_\_

RECEIVED

JUL 3 1961

O. C. C.  
ARTESIA, OFFICE

## JOHN W. WEST ENGINEERING COMPANY

412 NORTH DAL PASS

HOBBS, NEW MEXICO

June 27, 1961

Pan American Petroleum Corp.  
P.O. Box 68,  
Hobbs, New Mexico.

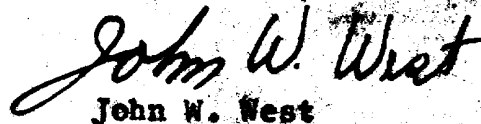
Gentlemen:

On June 27, 1961, a survey was made to locate your State "CE" Well No. 1, located at a point 990 feet from the East line, and 1650 feet from the North line of Sec. 16, Twp. 18 South, Rng. 27 East, N.M.P.M., Eddy County, New Mexico.

The transit was set over the USGLO brass cap marker set for the Northeast corner Sec. 16, Twp. 18 South, Rng. 27 East, N.M.P.M.. A flag was set behind the USGLO brass cap Quarter corner marker common to Sec. 15 and 16.

Thence chaining  $S0^{\circ}07'W$  a distance of 1650 feet from the Sec. corner, set a hub, Thence chaining  $S89^{\circ}59'W$  a distance of 990 feet to the location site of your State "CE" Well No. 1. Then as a check on our survey we chained  $N89^{\circ}59'E$  990 feet to our hub, then chaining  $S0^{\circ}07'W$  972.0 feet to the Quarter corner marker common to Sec. 15 and 16, tying our survey within 0.2 feet of the prescribed distance called for in the USGLO Township plat.

Respectfully submitted

  
John W. West

**OIL CONSERVATION COMMISSION  
ARTESIA DISTRICT OFFICE**

No. Copies Received **6**

**DISTRIBUTION**

	NO. RECEIVED	
OPERATOR	1	
SANTA FE	1	
PRODUCTION OFFICE	1	
STATE LAND OFFICE	1	
U. S. G. S.	2	
TRANSPORTER	1	
FILE		
BUREAU OF MINES		