


Form 9-331a  
(Feb. 1951)



(SUBMIT IN TRIPLICATE)

UNITED STATES  
DEPARTMENT OF THE INTERIOR  
GEOLOGICAL SURVEY

Budget Bureau No. 42-R368.4  
Approval expires 12-31-60.

Land Office Las Cruces

Lease No. 61422

Unit RECEIVED

MAY 25 1959

SUNDRY NOTICES AND REPORTS ON WELLS

NOTICE OF INTENTION TO DRILL	<input checked="" type="checkbox"/>	SUBSEQUENT REPORT OF WATER SHUT-OFF	
NOTICE OF INTENTION TO CHANGE PLANS		SUBSEQUENT REPORT OF SHOOTING OR ACIDIZING	
NOTICE OF INTENTION TO TEST WATER SHUT-OFF		SUBSEQUENT REPORT OF ALTERING CASING	
NOTICE OF INTENTION TO RE-DRILL OR REPAIR WELL		SUBSEQUENT REPORT OF RE-DRILLING OR REPAIR	
NOTICE OF INTENTION TO SHOOT OR ACIDIZE		SUBSEQUENT REPORT OF ABANDONMENT	
NOTICE OF INTENTION TO PULL OR ALTER CASING		SUPPLEMENTARY WELL HISTORY	
NOTICE OF INTENTION TO ABANDON WELL			

(INDICATE ABOVE BY CHECK MARK NATURE OF REPORT, NOTICE, OR OTHER DATA)

USA HALCO PETROLEUM CORP.

Well No. 5 is located 1650 ft. from S line and 2310 ft. from W line of sec. 3

NE 1/4 SW 1/4 Section 3 (1/4 Sec. and Sec. No.)  
Undesignated (Field)  
185 (Twp.)  
27E (Range)  
MSPM (Meridian)  
New Mexico (State or Territory)  
Unk (County or Subdivision)

The elevation of the derrick floor above sea level is \_\_\_\_\_ ft. furnish later.

DETAILS OF WORK

(State names of and expected depths to objective sands; show sizes, weights, and lengths of proposed casings; indicate mudding jobs, cementing points, and all other important proposed work)

Filed to show change in well location only. Casing program will remain as previously reported on Form 9-331a approved 4-22-59.

I understand that this plan of work must receive approval in writing by the Geological Survey before operations may be commenced.

Company Pan American Petroleum Corporation

Address Post Office Box 68  
Hobbs, New Mexico

By \_\_\_\_\_  
Title Area Superintendent  
Original Signed By  
J. W. BROWN

## JOHN W. WEST ENGINEERING COMPANY

412 NORTH DAL PASO  
HOBBS, NEW MEXICO

May 15, 1959

Pan American Pet. Corp.  
Hobbs, New Mexico

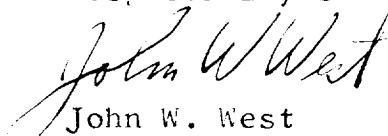
Gentlemen:

On May 14, 1959, a survey was made to locate your No. 5 location on the USA Malco Refineries "H" lease at a point 2310 feet from the West line and 1650 feet from the South line of Section 3, Township 18 South, Range 27 East, N.M.P.M., Eddy County, New Mexico.

A flag was set at the USGLO Quarter corner marker common to Sec. 3 and 10, and the Transit was set up at the USGLO Section corner marker common to Sections 3, 4, 9 and 10. Thence chaining S88°35'E from the Transit a distance of 2310 feet, thence N0°38'W 1650 feet to the location site of the USA Malco Refineries "H" No. 5. As a check on our survey we chained S0°38'E from location site a distance of 1650 feet, thence S88°35'E 330.3 feet to the USGLO Quarter corner marker common to Sections 3 and 10, checking in within 0.5 feet of the distance as shown on the USGLO Township plats.

I hereby certify that the foregoing survey was made in the field under my supervision and that the same is true and correct to the best of my knowledge and belief.

Respectfully submitted,

  
John W. West**RECEIVED**  
MAY 15 1959  
U. S. GEOLOGICAL SURVEY  
ARTESIA, NEW MEXICO

NEW MEXICO OIL CONSERVATION COMMISSION  
WELL LOCATION AND ACREAGE DEDICATION PLAT

FORM C-128  
Revised 5/1/57

SEE INSTRUCTIONS FOR COMPLETING THIS FORM ON THE REVERSE SIDE

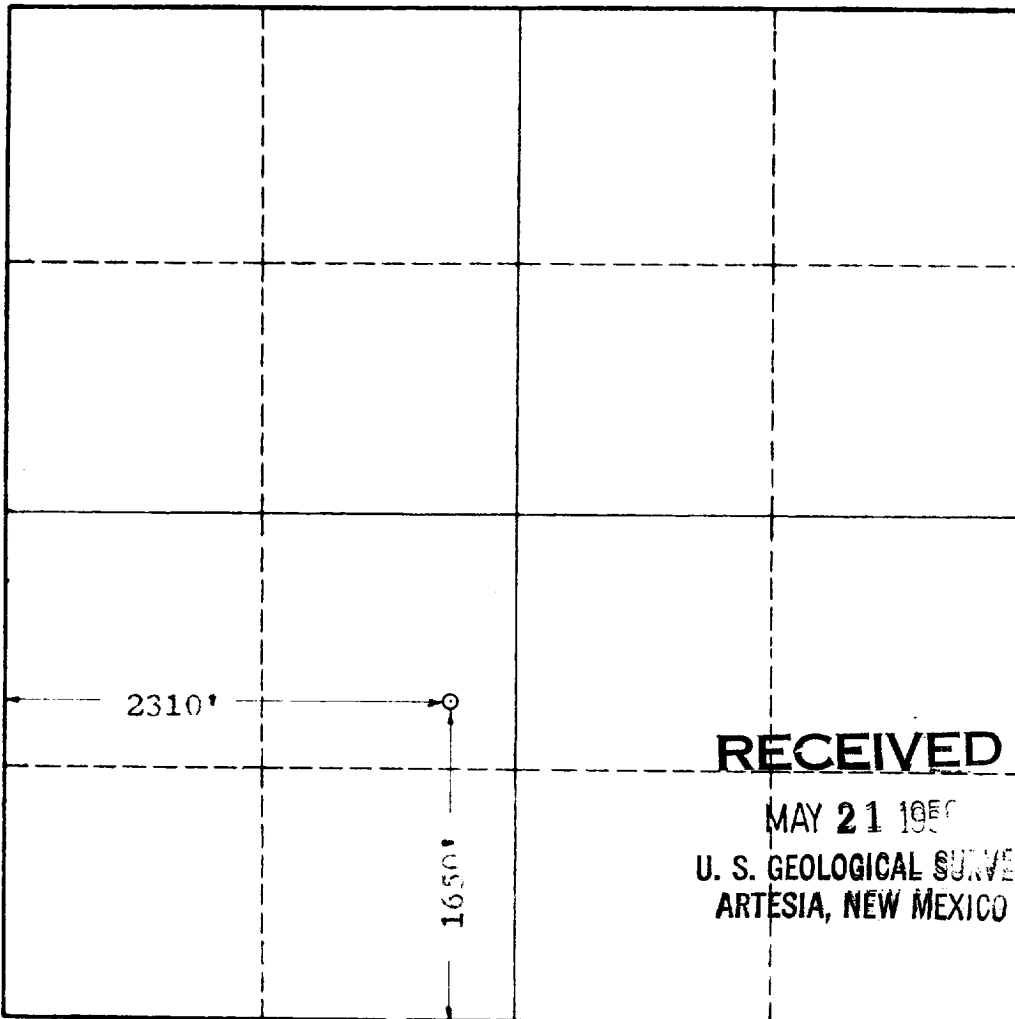
SECTION A

Operator <b>PAN AMERICAN PETR. CORP.</b>		Lease <b>U. S. A. Oilco Refineries</b>		Well No. <b>H-#5</b>	
Unit Letter <b>K</b>	Section <b>3</b>	Township <b>18 S.</b>	Range <b>27 W.</b>	County <b>Hddy</b>	
Actual Footage Location of Well: <b>2310</b> feet from the <b>West</b> line and <b>1650</b> feet from the <b>South</b> line					
Ground Level Elev. <b>furnish later</b>	Producing Formation <b>Abo</b>		Pool <b>Empire Abo</b>		Dedicated Acreage: <b>40</b> Acres

1. Is the Operator the only owner in the dedicated acreage outlined on the plat below? YES ☒ NO \_\_\_\_ . ("Owner" means the person who has the right to drill into and to produce from any pool and to appropriate the production either for himself or for himself and another. (65-3-29 (e) NMSA 1935 Comp.)
2. If the answer to question one is "no," have the interests of all the owners been consolidated by communitization agreement or otherwise? YES \_\_\_\_ NO \_\_\_\_ . If answer is "yes," Type of Consolidation \_\_\_\_
3. If the answer to question two is "no," list all the owners and their respective interests below:

Owner	Land Description

SECTION B



RECEIVED

MAY 21 1959  
U. S. GEOLOGICAL SURVEY  
ARTESIA, NEW MEXICO

CERTIFICATION

I hereby certify that the information in SECTION A above is true and complete to the best of my knowledge and belief.

Name	<b>Original Signed by</b> <b>L. W. BROWN</b>
Position	<b>Area Superintendent</b>
Company	<b>Pan American Petr. Corp.</b>
Date	<b>May 18, 1959</b>

I hereby certify that the well location shown on the plat in SECTION B was plotted from field notes of actual surveys made by me or under my supervision, and that the same is true and correct to the best of my knowledge and belief.

Date Surveyed	<b>5-14-59</b>
Registered Professional Engineer and/or Land Surveyor,	<b>JOHN W. WEST</b>
Certificate No.	<b>N.M. - P.E. &amp; L.S. NO. 676</b>

0 330 660 990 1320 1650 1980 2310 2640 2000 1500 1000 500 0