

Santa Fe, New Mexico

NOTICE OF INTENTION TO DRILL

Notice must be given to the Oil Conservation Commission or its proper agent and approval obtained before drilling begins. If changes in the proposed plan are considered advisable, a copy of this notice showing such changes will be returned to the sender. Submit this notice in triplicate. One copy will be returned following approval. See additional instructions in Rules and Regulations of the Commission.

Artesia, New Mexico

October 2, 1950

Place

Date

OIL CONSERVATION COMMISSION,
Santa Fe, New Mexico,

Gentlemen:

You are hereby notified that it is our intention to commence the drilling of a well to be known as _____

Burnham Oil Company

Company or Operator

Yates State


Lease

Well No. 2

in SW SE SW 1/4

of Sec. 15, T. 18S, R. 28E, N. M. P. M., Artesia Field, Eddy County.

N



AREA 640 ACRES

LOCATE WELL CORRECTLY

The well is 330 feet (N.) (SE) of the South line and 1050 feet (E.) (SE) of the West line of 15-18-28

(Give location from section or other legal subdivision lines. Cross out wrong directions.)

If state land the oil and gas lease is No. B-8196 Assignment No. 2

If patented land the owner is _____

Address _____

If government land the permittee is _____

Address _____

The lessee is Harvey Yates

Address _____

We propose to drill well with drilling equipment as follows: _____

Cable Tools

The status of a bond for this well in conformance with Rule 39 of the General Rules and Regulations of the Commission is as follows: _____

We propose to use the following strings of casing and to land or cement them as indicated:

Size of Hole	Size of Casing	Weight Per Foot	New or Second Hand	Depth	Landed or Cemented	Sacks Cement
10"	8"	28		900'	Cement	50
We would like to complete this well with out running 7" pipe if possible & without encounter of water, below our 8".						

If changes in the above plan become advisable we will notify you before cementing or landing casing. We estimate that the first productive oil or gas sand should occur at a depth of about _____ feet.

Additional information:

Approved OCT 9 1950, 19 _____

except as follows:

Sincerely yours,

Burnham Oil Company

Company or Operator

By

Position Secretary

Send communications regarding well to

By

OIL CONSERVATION COMMISSION,

Title OIL AND GAS INSPECTOR

Name

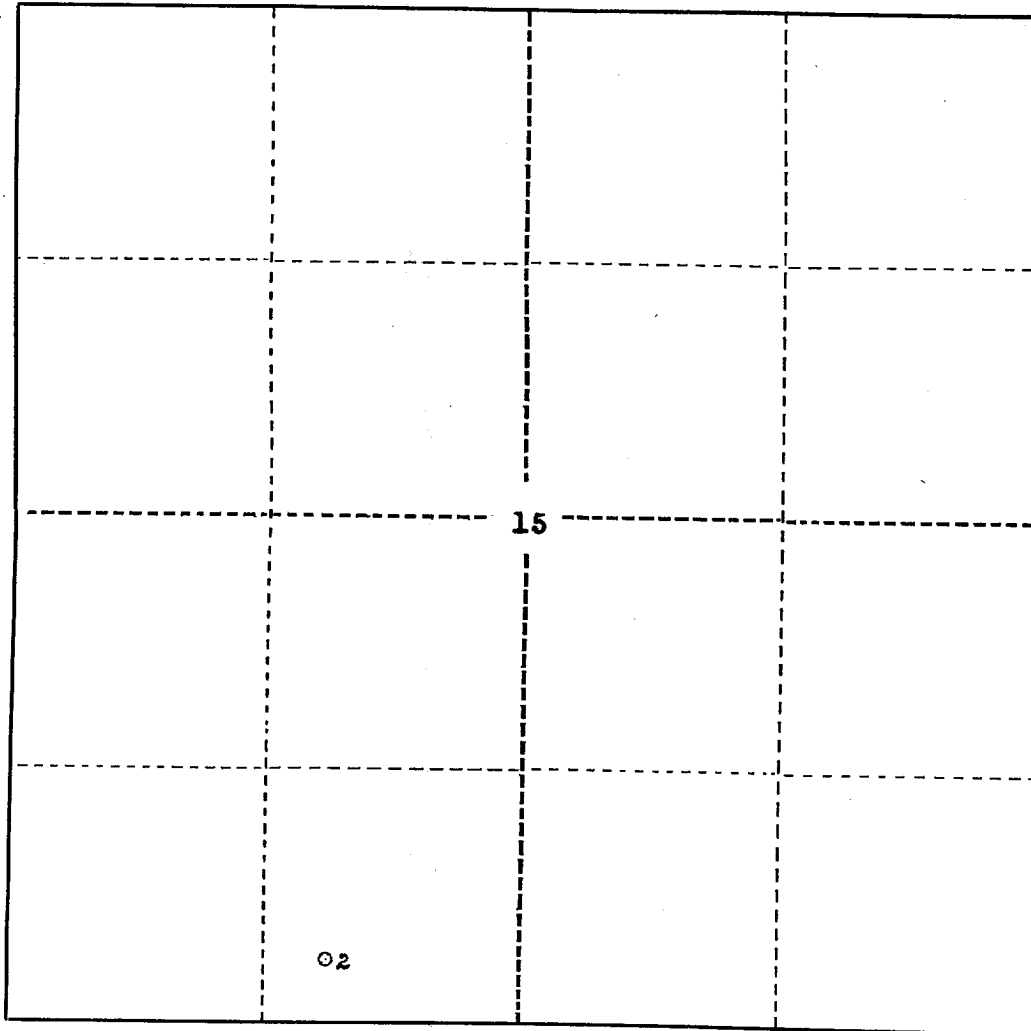
Burnham Oil Company

Address

Box 65, Artesia, New Mexico

R 28 E

T
18
S



Scale: 1"=1000'

A PLAT OF THE
Burnham Oil Co. - Yates State No. 2

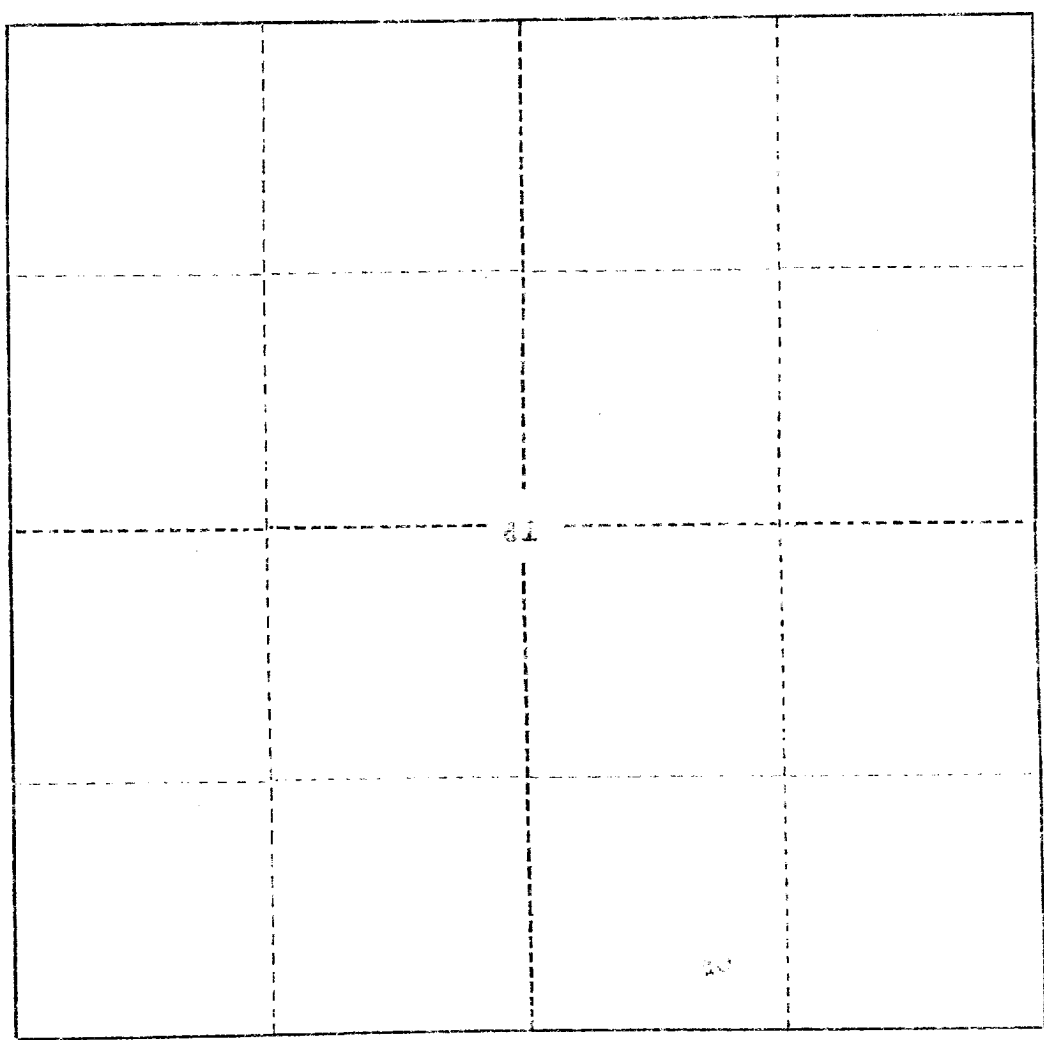
I hereby certify that this plat was made from notes taken
in the field in an actual bona fide survey and that the same
is true and correct to the best of my belief.

James H. Brown
James H. Brown
N.M.L.S. No. 542

LOCATION

330 ft. North of the South line
1650 ft. East of the West line
Section 15, T 18 S, R 28 E
Eddy County, New Mexico.

T
18
S



R 28 E

Scale 1"=1000'

A PLAT OF THE

Barman Oil Co. - Yates State No. 1

LOCATION

580 ft. North of the South line
 1830 ft. East of the West line
 Section 18, T 18 S, R 28 E
 Brady County, New Mexico

I hereby certify that this plat was made from notes taken in the field in an accurate and true survey and that the same is true and correct to the best of my belief.

James H. Brown
 James H. Brown
 N.M.L.S. No. 542