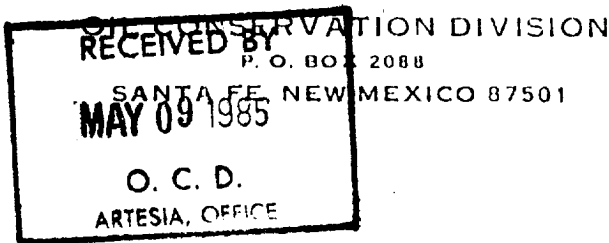


Attention:

Mike Williams

STATE OF NEW MEXICO
ENERGY AND MINERALS DEPARTMENT

NO. OF COPIES RECEIVED	
DISTRIBUTION	
SANTA FE	
FILE	
U.S.G.S.	
LAND OFFICE	
OPERATOR	



Form C-103
Revised 10-1-78

SUNDRY NOTICES AND REPORTS ON WELLS

(DO NOT USE THIS FORM FOR PROPOSALS TO DRILL OR TO DEEPEN OR PLUG BACK TO A DIFFERENT RESERVOIR. USE "APPLICATION FOR PERMIT -" (FORM C-101) FOR SUCH PROPOSALS.)

1. <input checked="" type="checkbox"/> OIL WELL <input type="checkbox"/> GAS WELL <input type="checkbox"/> OTHER RE-ENTRY	5a. Indicate Type of Lease State <input checked="" type="checkbox"/> Fee <input type="checkbox"/>
2. Name of Operator Yates Drilling Company	5. State Oil & Gas Lease No. LG-3215
3. Address of Operator 207 South 4th Street, Artesia, N.M. 88210	7. Unit Agreement Name
4. Location of Well UNIT LETTER M 330 FEET FROM THE South LINE AND 330 FEET FROM THE West LINE, SECTION 20 TOWNSHIP 18S RANGE 28E N.M.P.M.	8. Farm or Lease Name Mesa 20-2 State
	9. Well No. 1
	10. Field and Pool, or Wildcat Artesia-Q-G-SA
15. Elevation (Show whether DF, RT, GR, etc.) 3591' DF	12. County Eddy

16. Check Appropriate Box To Indicate Nature of Notice, Report or Other Data

NOTICE OF INTENTION TO:

SUBSEQUENT REPORT OF:

PERFORM REMEDIAL WORK <input type="checkbox"/>	PLUG AND ABANDON <input type="checkbox"/>	REMEDIAL WORK <input type="checkbox"/>	ALTERING CASING <input type="checkbox"/>
TEMPORARILY ABANDON <input type="checkbox"/>	CHANGE PLANS <input type="checkbox"/>	COMMENCE DRILLING OPMS. <input type="checkbox"/>	PLUG AND ABANDONMENT <input type="checkbox"/>
PULL OR ALTER CASING <input type="checkbox"/>	OTHER <input type="checkbox"/>	CASING TEST AND CEMENT JOBS <input type="checkbox"/>	OTHER Attempted re-entry <input checked="" type="checkbox"/>

17. Describe Proposed or Completed Operations (Clearly state all pertinent details, and give pertinent dates, including estimated date of starting any proposed work) SEE RULE 1103.

- 7-2-84 Rigged up reverse unit. Drilled to 410' with 7 7/8" bit. Ran collar locator log, picked up 3 collars in top of old 8 5/8" casing. Top of casing @ 291'.
- 7-3-84 Set 8 5/8" 24# casing @ 293'. Cemented with 100 sxs. thickset, 200 sxs. Class "C". Temp. survey - TOC 10-15 feet from surface.
- 7-9-84 Drilled to 570', drilling hard, making new hole outside old 8 5/8" casing.
- 7-10-84 Attempted to get into old casing @ 291'.
- 7-11-84 Shot new hole @ 500-540' below old casing with primer cord. Cleaned out hole to 555' with 6 1/4" bit. Could not get in old hole below casing stub.
- 7-16-84 Hole caving, cleaned out to 550' with 6 1/4" bit.
- 7-17-84 Attempted to get in old casing @ 291' with 3 7/8" bit.
- 7-18-84 Attempted to get in old casing. Milled top of old casing.
- 7-19-84 Attempted to get in old casing. Suspended operations.

18. I hereby certify that the information above is true and complete to the best of my knowledge and belief.

SIGNED Karen J. Leckman TITLE Production Clerk DATE 5-8-85

APPROVED BY _____ TITLE _____ DATE _____

CONDITIONS OF APPROVAL, IF ANY:

OIL CONSERVATION DIVISION

Form C-103
Revised 10-1-78

NO. OF COPIES RECEIVED	
DISTRIBUTION	
SANTA FE	
FILE	
U.S.O.B.	
LAND OFFICE	
OPERATOR	

RECEIVED BY O. BOX 2088
SANTA FE, NEW MEXICO 87501

MAY 09 1985

O. C. D.
ARTESIA, OFFICE

5a. Indicate Type of Lease	
State <input checked="" type="checkbox"/>	Fee <input type="checkbox"/>
5. State Oil & Gas Lease No.	
LG-3215	

SUNDRY NOTICES AND REPORTS ON WELLS

(DO NOT USE THIS FORM FOR PROPOSALS TO DRILL OR TO DEEPEN OR PLUG BACK TO A DIFFERENT RESERVOIR. USE "APPLICATION FOR PERMIT" (FORM C-101) FOR SUCH PROPOSALS.)

1. <input checked="" type="checkbox"/> OIL WELL <input type="checkbox"/> GAS WELL <input type="checkbox"/> OTHER- RE-ENTRY		7. Unit Agreement Name
2. Name of Operator Yates Drilling Company		8. Form or Lease Name Mesa 20-2 State
3. Address of Operator 207 South 4th Street, Artesia, N.M. 88210		9. Well No. 1
4. Location of Well UNIT LETTER <u>M</u> <u>330</u> FEET FROM THE <u>South</u> LINE AND <u>330</u> FEET FROM THE <u>West</u> LINE, SECTION <u>20</u> TOWNSHIP <u>18S</u> RANGE <u>28E</u> NEPM.		10. Field and Pool, or Wildcat Artesia-Q-G-SA
15. Elevation (Show whether DF, RT, GR, etc.) 3591' DF		12. County Eddy

Check Appropriate Box To Indicate Nature of Notice, Report or Other Data

NOTICE OF INTENTION TO:

PERFORM REMEDIAL WORK <input type="checkbox"/>	PLUG AND ABANDON <input type="checkbox"/>
TEMPORARILY ABANDON <input type="checkbox"/>	CHANGE PLANS <input type="checkbox"/>
PULL OR ALTER CASING <input type="checkbox"/>	OTHER <input type="checkbox"/>

SUBSEQUENT REPORT OF:

REMEDIAL WORK <input type="checkbox"/>	ALTERING CASING <input type="checkbox"/>
COMMENCE DRILLING OPER. <input type="checkbox"/>	PLUG AND ABANDONMENT <input type="checkbox"/>
CASING TEST AND CEMENT JOBS <input type="checkbox"/>	OTHER <u>Attempted re-entry</u> <input checked="" type="checkbox"/>

16. Describe Proposed or Completed Operations (Clearly state all pertinent details, and give pertinent dates, including estimated date of starting any proposed work) SEE RULE 1109.

- 7-2-84 Rigged up reverse unit. Drilled to 410' with 7 7/8" bit. Ran collar locator log, picked up 3 collars in top of old 8 5/8" casing. Top of casing @ 291'.
- 7-3-84 Set 8 5/8" 24# casing @ 293'. Cemented with 100 sxs. thickset, 200 sxs. Class "C". Temp. survey - TOC 10-15 feet from surface.
- 7-9-84 Drilled to 570', drilling hard, making new hole outside old 8 5/8" casing.
- 7-10-84 Attempted to get into old casing @ 291'.
- 7-11-84 Shot new hole @ 500-540' below old casing with primer cord. Cleaned out hole to 555' with 6 1/4" bit. Could not get in old hole below casing stub.
- 7-16-84 Hole caving, cleaned out to 550' with 6 1/4" bit.
- 7-17-84 Attempted to get in old casing @ 291' with 3 7/8" bit.
- 7-18-84 Attempted to get in old casing. Milled top of old casing.
- 7-19-84 Attempted to get in old casing. Suspended operations.

18. I hereby certify that the information above is true and complete to the best of my knowledge and belief.

SIGNED

*Karen J. Leckman*TITLE Production ClerkDATE 5-8-85

APPROVED BY

TITLE

DATE

CONDITIONS OF APPROVAL, IF ANY:

OIL CONSERVATION DIVISION

ED BY
P.O. BOX 2088

SANTA FE, NEW MEXICO 87501

10/15/85

C. D.

OFFICE

Form C-103
Revised 10-1-78

NO. OF COPIES RECEIVED	
DISTRIBUTION	
SANTA FE	
FILE	
U.S.O.S.	
LAND OFFICE	
OPERATOR	

5a. Indicate Type of Lease

State ☒Fed ☐

5. State Oil & Gas Lease No.

LG-3215

SUNDRY NOTICES AND REPORTS ON WELLS

(DO NOT USE THIS FORM FOR PROPOSALS TO DRILL OR TO DEEPEN OR PLUG BACK TO A DIFFERENT RESERVOIR. USE "APPLICATION FOR PERMIT" (FORM C-101) FOR SUCH PROPOSALS.)

1. <input checked="" type="checkbox"/> OIL WELL <input type="checkbox"/> GAS WELL <input type="checkbox"/> OTHER- RE-ENTRY	7. Unit Agreement Name
2. Name of Operator Yates Drilling Company	8. Farm or Lease Name Mesa 20-2 State
3. Address of Operator 207 South 4th Street, Artesia, N.M. 88210	9. Well No. 1
4. Location of Well UNIT LETTER <u>M</u> <u>330</u> FEET FROM THE <u>South</u> LINE AND <u>330</u> FEET FROM THE <u>West</u> LINE, SECTION <u>20</u> TOWNSHIP <u>18S</u> RANGE <u>28E</u>	10. Field and Pool, or Wildcat Artesia-Q-G-SA
15. Elevation (Show whether DF, ST, GR, etc.) 3591' DF	12. County Eddy

Check Appropriate Box To Indicate Nature of Notice, Report or Other Data

NOTICE OF INTENTION TO:

SUBSEQUENT REPORT OF:

PERFORM REMEDIAL WORK ☐PLUG AND ABANDON ☐REMEDIAL WORK ☐ALTERING CASING ☐TEMPORARILY ABANDON ☐COMMENCE DRILLING OPERATIONS ☐PLUG AND ABANDONMENT ☐CILL OR ALTER CASING ☐CHANGE PLANS ☐CASING TEST AND CEMENT JOBS ☐OTHER Attempted re-entry ☒OTHER ☐

17. Describe Proposed or Completed Operations (Clearly state all pertinent details, and give pertinent dates, including estimated date of starting any proposed work) SEE RULE 1109.

- 7-2-84 Rigged up reverse unit. Drilled to 410' with 7 7/8" bit. Ran collar locator log, picked up 3 collars in top of old 8 5/8" casing. Top of casing @ 291'.
- 7-3-84 Set 8 5/8" 24# casing @ 293'. Cemented with 100 sxs. thickset, 200 sxs. Class "C". Temp. survey - TOC 10-15 feet from surface.
- 7-9-84 Drilled to 570', drilling hard, making new hole outside old 8 5/8" casing.
- 7-10-84 Attempted to get into old casing @ 291'.
- 7-11-84 Shot new hole @ 500-540' below old casing with primer cord. Cleaned out hole to 555' with 6 1/4" bit. Could not get in old hole below casing stub.
- 7-16-84 Hole caving, cleaned out to 550' with 6 1/4" bit.
- 7-17-84 Attempted to get in old casing @ 291' with 3 7/8" bit.
- 7-18-84 Attempted to get in old casing. Milled top of old casing.
- 7-19-84 Attempted to get in old casing. Suspended operations.

18. I hereby certify that the information above is true and complete to the best of my knowledge and belief.

SIGNED

*Karen J. Leckman*TITLE Production ClerkDATE 5-8-85

APPROVED BY

TITLE

DATE

CONDITIONS OF APPROVAL, IF ANY:

NO. OF COPIES RECEIVED	
DISTRIBUTION	
SANTA FE	
FILE	
U.S.O.S.	
LAND OFFICE	
OPERATOR	

RECEIVED BY
P. O. BOX 2088
SANTA FE, NEW MEXICO 87501
MAY 09 1985
O. C. D.
ARTESIA, OFFICE

Form C-103
Revised 10-1-78

SUNDRY NOTICES AND REPORTS ON WELLS

(DO NOT USE THIS FORM FOR PROPOSALS TO DRILL OR TO DEEPEN OR PLUG BACK TO A DIFFERENT RESERVOIR. USE "APPLICATION FOR PERMIT - II" (FORM C-101) FOR SUCH PROPOSALS.)

1. OIL WELL <input checked="" type="checkbox"/> GAS WELL <input type="checkbox"/> OTHER- RE-ENTRY	4. State Oil & Gas Lease No. LG-3215
2. Name of Operator Yates Drilling Company	7. Unit Agreement Name
3. Address of Operator 207 South 4th Street, Artesia, N.M. 88210	8. Form or Lease Name Mesa 20-2 State
4. Location of Well UNIT LETTER M 330 FEET FROM THE South LINE AND 330 FEET FROM THE West LINE, SECTION 20 TOWNSHIP 18S RANGE 28E	9. Well No. 1
15. Elevation (Show whether DF, RT, GR, etc.) 3591' DF	10. Field and Pool, or Wildcat Artesia-Q-G-SA
	11. County Eddy

Check Appropriate Box To Indicate Nature of Notice, Report or Other Data

NOTICE OF INTENTION TO:

SUBSEQUENT REPORT OF:

PERFORM REMEDIAL WORK <input type="checkbox"/>	PLUG AND ABANDON <input type="checkbox"/>	REMEDIAL WORK <input type="checkbox"/>	ALTERING CASING <input type="checkbox"/>
TEMPORARILY ABANDON <input type="checkbox"/>	CHANGE PLANS <input type="checkbox"/>	COMMENCE DRILLING OPER. <input type="checkbox"/>	PLUG AND ABANDONMENT <input type="checkbox"/>
PULL OR ALTER CASING <input type="checkbox"/>	OTHER <input type="checkbox"/>	CASING TEST AND CEMENT JOBS <input type="checkbox"/>	
		OTHER Attempted re-entry <input checked="" type="checkbox"/>	

17. Describe Proposed or Completed Operations (Clearly state all pertinent details, and give pertinent dates, including estimated date of starting any proposed work) SEE RULE 1109.

- 7-2-84 Rigged up reverse unit. Drilled to 410' with 7 7/8" bit. Ran collar locator log, picked up 3 collars in top of old 8 5/8" casing. Top of casing @ 291'.
- 7-3-84 Set 8 5/8" 24# casing @ 293'. Cemented with 100 sxs. thickset, 200 sxs. Class "C". Temp. survey - TOC 10-15 feet from surface.
- 7-9-84 Drilled to 570', drilling hard, making new hole outside old 8 5/8" casing.
- 7-10-84 Attempted to get into old casing @ 291'.
- 7-11-84 Shot new hole @ 500-540' below old casing with primer cord. Cleaned out hole to 555' with 6 1/4" bit. Could not get in old hole below casing stub.
- 7-16-84 Hole caving, cleaned out to 550' with 6 1/4" bit.
- 7-17-84 Attempted to get in old casing @ 291' with 3 7/8" bit.
- 7-18-84 Attempted to get in old casing. Milled top of old casing.
- 7-19-84 Attempted to get in old casing. Suspended operations.

18. I hereby certify that the information above is true and complete to the best of my knowledge and belief.

SIGNED

Karen J. Leckman

TITLE Production Clerk

DATE 5-8-85

APPROVED BY

TITLE

DATE

CONDITIONS OF APPROVAL, IF ANY:

NO. OF COPIES RECEIVED	
DISTRIBUTION	
SANTA FE	
FILE	
U.S.G.S.	
LAND OFFICE	
OPERATOR	

RECEIVED BY
MAY 09 1985
P. O. BOX 2088
SANTA FE, NEW MEXICO 87501
O. C. D.
ARTESIA, OFFICE

5a. Indicate Type of Lease
State ☒ Fee ☐
5. State Oil & Gas Lease No.
LG-3215

SUNDRY NOTICES AND REPORTS ON WELLS

DO NOT USE THIS FORM FOR PROPOSALS TO DRILL OR TO DEEPEN OR PLUG BACK TO A DIFFERENT RESERVOIR.
USE "APPLICATION FOR PERMIT -" (FORM C-101) FOR SUCH PROPOSALS.

6. Indicate Type of Notice OIL WELL <input checked="" type="checkbox"/> GAS WELL <input type="checkbox"/> OTHER RE-ENTRY	7. Unit Agreement Name
8. Name of Operator Yates Drilling Company	8. Farm or Lease Name Mesa 20-2 State
9. Address of Operator 207 South 4th Street, Artesia, N.M. 88210	9. Well No. 1
10. Location of Well UNIT LETTER M 330 FEET FROM THE South LINE AND 330 FEET FROM THE West LINE, SECTION 20 - TOWNSHIP 18S RANGE 28E NMPM.	10. Field and Pool, or Wildcat Artesia-Q-G-SA
11. Elevation (Show whether DF, RT, GR, etc.) 3591' DF	12. County Eddy

Check Appropriate Box To Indicate Nature of Notice, Report or Other Data
NOTICE OF INTENTION TO: SUBSEQUENT REPORT OF:

PERFORM REMEDIAL WORK <input type="checkbox"/>	PLUG AND ABANDON <input type="checkbox"/>	REMEDIAL WORK <input type="checkbox"/>	ALTERING CASING <input type="checkbox"/>
TEMPORARILY ABANDON <input type="checkbox"/>	CHANGE PLANS <input type="checkbox"/>	COMMENCE DRILLING OPS. <input type="checkbox"/>	PLUG AND ABANDON <input type="checkbox"/>
PULL OR ALTER CASING <input type="checkbox"/>	OTHER <input type="checkbox"/>	CASING TEST AND CEMENT JOB <input type="checkbox"/>	
OTHER <input type="checkbox"/>		OTHER Attempted Re-entry <input checked="" type="checkbox"/>	

Describe Proposed or Completed Operations (Clearly state all pertinent details, and give pertinent dates, including estimated date of starting any pro-
LOGS) SEE RULE 1103.

12-28-84 Rigged up reverse unit. Cleaned out to 315' with 7 7/8" bit and 9 - 6" drill collars.
12-29-84 Cleaned out to 360'.
12-30-84 Drilled to 780'.
1-3-85 Ran directional survey. Prepare to set plug to dynadrill off of. Set 135 sxs. Class "C" with 10% sand and 2% CaCl₂ plug @ 750'.
1-4-85 Tagged plug @ 668', set 135 sxs. Class "C" with 10% sand and 2% CaCl₂ plug @ 664'.
1-5-85 Tagged plug @ 660'. Set 150 sxs. Class "C" 2%, 5#/sack Kolite and 1/4# sack celloflake @ 655'.
1-6-85 Tagged plug @ 655'.
1-7-85 Set 35 sxs. Class "C" 3% CaCl₂ plug @ 650', waited 3 hrs. Tagged plug @ 650'. Rigged down.

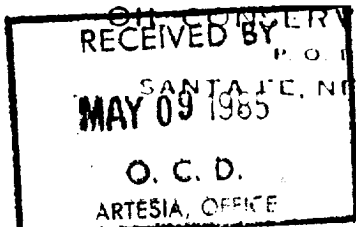
We request plugging instructions.

I, I hereby certify that the information above is true and complete to the best of my knowledge and belief.

SIGNED Karen J. Leushman TITLE Production Clerk DATE 5-8-85

APPROVED BY _____ TITLE _____ DATE _____
CONDITIONS OF APPROVAL, IF ANY:

NO. OF COPIES RECEIVED	
DISTRIBUTION	
SANTA FE	
FILE	
U.S.G.S.	
LAND OFFICE	
OPERATOR	



CONSERVATION DIVISION

P. O. BOX 2088

SANTA FE, NEW MEXICO 87501

Form C-103
Revised 10-

3a. Indicate Type of Lease
State ☒ Fee ☐
3. State Oil & Gas Lease No.
LG-3215

SUNDRY NOTICES AND REPORTS ON WELLS

(DO NOT USE THIS FORM FOR PROPOSALS TO DRILL OR TO DEEPEN OR PLUG BACK TO A DIFFERENT RESERVOIR. USE APPLICATION FOR PERMIT TO DRILL (FARM CREDIT FOR SUCH PROPOSALS).)

OIL WELL ☒ GAS WELL ☐ OTHER RE-ENTRY

7. Unit Agreement Name

8. Form of Lease Name

Mesa 20-2 State

9. Well No.

1

10. Field and Pool, or Wildcat

Artesia-Q-G-SA

UNIT LOSTER M 330 FEET FROM THE South LINE AND 330 FEET FROM

West LINE, SECTION 20 - TOWNSHIP 18S RANGE 28E 84PM.

11. Elevation (Show whether DF, RT, GR, etc.)

3591' DF

12. County

Eddy

Check Appropriate Box To Indicate Nature of Notice, Report or Other Data

NOTICE OF INTENTION TO:

SUBSEQUENT REPORT OF:

PERFORM REMEDIAL WORK ☐
TEMPORARILY ABANDON ☐
PLUG OR ALTER CASING ☐

PLUG AND ABANDON ☐
CHANGE PLANS ☐

REMEDIAL WORK ☐
COMMENCE DRILLING OPNS. ☐
CASING TEST AND CEMENT JOB ☐

ALTERING CASING ☐
PLUG AND ABANDONMENT ☐

OTHER Attempted Re-entry X

(Include Reports of Completed Operations (Clearly state all pertinent details, and give pertinent dates, including estimated date of starting any projects) SEE RULE 1103.

12-28-84 Rigged up reverse unit. Cleaned out to 315' with 7 7/8" bit and 9 - 6" drill collars.
12-29-84 Cleaned out to 360'.
12-30-84 Drilled to 780'.
1-3-85 Ran directional survey. Prepare to set plug to dynadrill off of. Set 135 sxs. Class "C" with 10% sand and 2% CaCl₂ plug @ 750'.
1-4-85 Tagged plug @ 668', set 135 sxs. Class "C" with 10% sand and 2% CaCl₂ plug @ 664'.
1-5-85 Tagged plug @ 660'. Set 150 sxs. Class "C" 2%, 5#/sack Kolite and 1/4# sack celloflake @ 655.
1-6-85 Tagged plug @ 655'.
1-7-85 Set 35 sxs. Class "C" 3% CaCl₂ plug @ 650', waited 3 hrs. Tagged plug @ 650'. Rigged down.

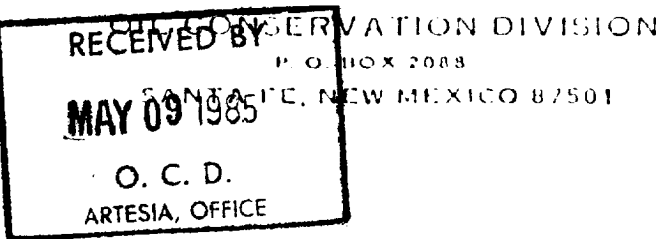
We request plugging instructions.

I hereby certify that the information above is true and complete to the best of my knowledge and belief.

SIGNED Karen J. Lustman TITLE Production Clerk DATE 5-8-85

APPROVED BY _____ TITLE _____ DATE _____
NOTATIONS OF APPROVAL, IF ANY:

NO. OF COPIES RECEIVED	
DISTRIBUTION	
SANTA FE	
FILE	
U.S.O.B.	
LAND OFFICE	
OPERATOR	



Form C-103
Revised 10-

5a. Indicate Type of Lease
State ☒ Fee ☐
5. State Oil & Gas Lease No.
LG-3215

SUNDRY NOTICES AND REPORTS ON WELLS
DO NOT USE THIS FORM FOR PROPOSALS TO DRILL OR TO REOPEN OR PLUG BACK TO A DIFFERENT RESERVOIR.
USE APPLICATION FOR PERMIT (FORM C-101) FOR SUCH PROPOSALS.

OIL WELL ☒ GAS WELL ☐ OTHER: RE-ENTRY
Name of Operator
Yates Drilling Company
Address of Operator
207 South 4th Street, Artesia, N.M. 88210
Location of Well
UNIT LETTER M 330 FEET FROM THE South LINE AND 330 FEET FROM
THE West LINE, SECTION 20 - TOWNSHIP 18S RANGE 28E NMPM.

7. Unit Agreement Name
8. Form or Lease Name
Mesa 20-2 State
9. Well No.
1
10. Field and Pool, or Wildcat
Artesia-Q-G-SA
11. Elevation (Show whether DF, RT, GR, etc.)
3591' DF
12. County
Eddy

Check Appropriate Box To Indicate Nature of Notice, Report or Other Data
NOTICE OF INTENTION TO: SUBSEQUENT REPORT OF:

PERFORM REMEDIAL WORK <input type="checkbox"/>	PLUG AND ABANDON <input type="checkbox"/>	REMEDIAL WORK <input type="checkbox"/>	ALTERING CASING <input type="checkbox"/>
PERMANENT ABANDON <input type="checkbox"/>	CHANGE PLANS <input type="checkbox"/>	COMMENCE DRILLING OPER. <input type="checkbox"/>	PLUG AND ABANDON <input type="checkbox"/>
RE-OPEN OR ALTER CASING <input type="checkbox"/>	OTHER <input type="checkbox"/>	CASING TEST AND CEMENT JOB <input type="checkbox"/>	
		OTHER Attempted Re-entry <input checked="" type="checkbox"/>	

Examine RECORDS of Completed Operations (Clearly state all pertinent details, and give pertinent dates, including estimated date of starting any pro-
cess) SEE HOLE 1103.

- 12-28-84 Rigged up reverse unit. Cleaned out to 315' with 7 7/8" bit and 9 - 6" drill collars.
- 12-29-84 Cleaned out to 360'.
- 12-30-84 Drilled to 780'.
- 1-3-85 Ran directional survey. Prepare to set plug to dynadrill off of. Set 135 sxs. Class "C" with 10% sand and 2% CaCl₂ plug @ 750'.
- 1-4-85 Tagged plug @ 668', set 135 sxs. Class "C" with 10% sand and 2% CaCl₂ plug @ 664'.
- 1-5-85 Tagged plug @ 660'. Set 150 sxs. Class "C" 2%, 5#/sack Kolite and 1/4# sack celloflake @ 655'.
- 1-6-85 Tagged plug @ 655'.
- 1-7-85 Set 35 sxs. Class "C" 3% CaCl₂ plug @ 650', waited 3 hrs. Tagged plug @ 650'. Rigged down.

We request plugging instructions.

I hereby certify that the information above is true and complete to the best of my knowledge and belief.

Signed Karen J. Leisner TITLE Production Clerk DATE 5-8-85

APPROVED BY _____ TITLE _____ DATE _____
CONDITIONS OF APPROVAL, IF ANY:

NO. OF COPIES RECEIVED	
DISTRIBUTION	
SANTA FE	
FILE	
U.S.O.B.	
LAND OFFICE	
OPERATOR	

OIL CONSERVATION DIVISION
RECEIVED BY
 MAY 09 1985
O. C. D.
ARTESIA, OFFICE

Form C-101
Revised 10-

5a. Indicate Type of Lease
 State ☒ Fee ☐
 5. State Oil & Gas Lease No.
 LG-3215

SUNDRY NOTICES AND REPORTS ON WELLS
DO NOT USE THIS FORM FOR PROPOSALS TO DRILL OR TO OPEN UP PLUG BACK TO A DIFFERENT RESERVOIR. USE APPLICATION FOR PERMIT - "A" (FORM C-101) FOR SUCH PROPOSALS.

6. Well ☒ LAB WELL ☐ OTHER- RE-ENTRY

Name of Operator
 Yates Drilling Company

Address of Operator
 207 South 4th Street, Artesia, N.M. 88210

Location of Well
 UNIT LETTER M 330 FEET FROM THE South LINE AND 330 FEET FROM
West LINE, SECTION 20 - TOWNSHIP 18S RANGE 28E RMPM.

15. Elevation (Show whether DF, RT, GR, etc.)
 3591' DF

12. County
 Eddy

Check Appropriate Box To Indicate Nature of Notice, Report or Other Data

NOTICE OF INTENTION TO: SUBSEQUENT REPORT OF:

REPAIRS REQUIRED WORK <input type="checkbox"/>	PLUG AND ABANDON <input type="checkbox"/>	REMEDIAL WORK <input type="checkbox"/>	ALTERING CASING <input type="checkbox"/>
TEMPORARILY ABANDON <input type="checkbox"/>	CHANGE PLANS <input type="checkbox"/>	COMMENCE DRILLING OPNS. <input type="checkbox"/>	PLUG AND ABANDONMENT <input type="checkbox"/>
REPAIR OR ALTER CASING <input type="checkbox"/>	OTHER <input type="checkbox"/>	CASING TEST AND CEMENT JOBS <input type="checkbox"/>	
		OTHER <u>Attempted Re-entry</u> <input checked="" type="checkbox"/>	

(Execute Reports of Completed Operations (Clearly state all pertinent details, and give pertinent dates, including estimated date of starting any production) SEE HOLE 1103.

12-28-84 Rigged up reverse unit. Cleaned out to 315' with 7 7/8" bit and 9 - 6" drill collars.

12-29-84 Cleaned out to 360'.

12-30-84 Drilled to 780'.

1-3-85 Ran directional survey. Prepare to set plug to dynadrill off of. Set 135 sxs. Class "C" with 10% sand and 2% CaCl₂ plug @ 750'.

1-4-85 Tagged plug @ 668', set 135 sxs. Class "C" with 10% sand and 2% CaCl₂ plug @ 664'.

1-5-85 Tagged plug @ 660'. Set 150 sxs. Class "C" 2%, 5#/sack Kolite and 1/4# sack celloflake @ 655'.

1-6-85 Tagged plug @ 655'.

1-7-85 Set 35 sxs. Class "C" 3% CaCl₂ plug @ 650', waited 3 hrs. Tagged plug @ 650'. Rigged down.

We request plugging instructions.

I hereby certify that the information above is true and complete to the best of my knowledge and belief.

Signed Karen J. Leushman TITLE Production Clerk DATE 5-8-85

APPROVED BY _____ TITLE _____ DATE _____

NOTATIONS OF APPROVAL, IF ANY:

NEW MEXICO OIL CONSERVATION COMMISSION
WELL LOCATION AND ACREAGE DEDICATION PLAT

Form C-102
Supersedes C-128
Effective 1-1-65

RECEIVED BY

MAY 09 1985

All distances must be from the outer boundaries of the Section.

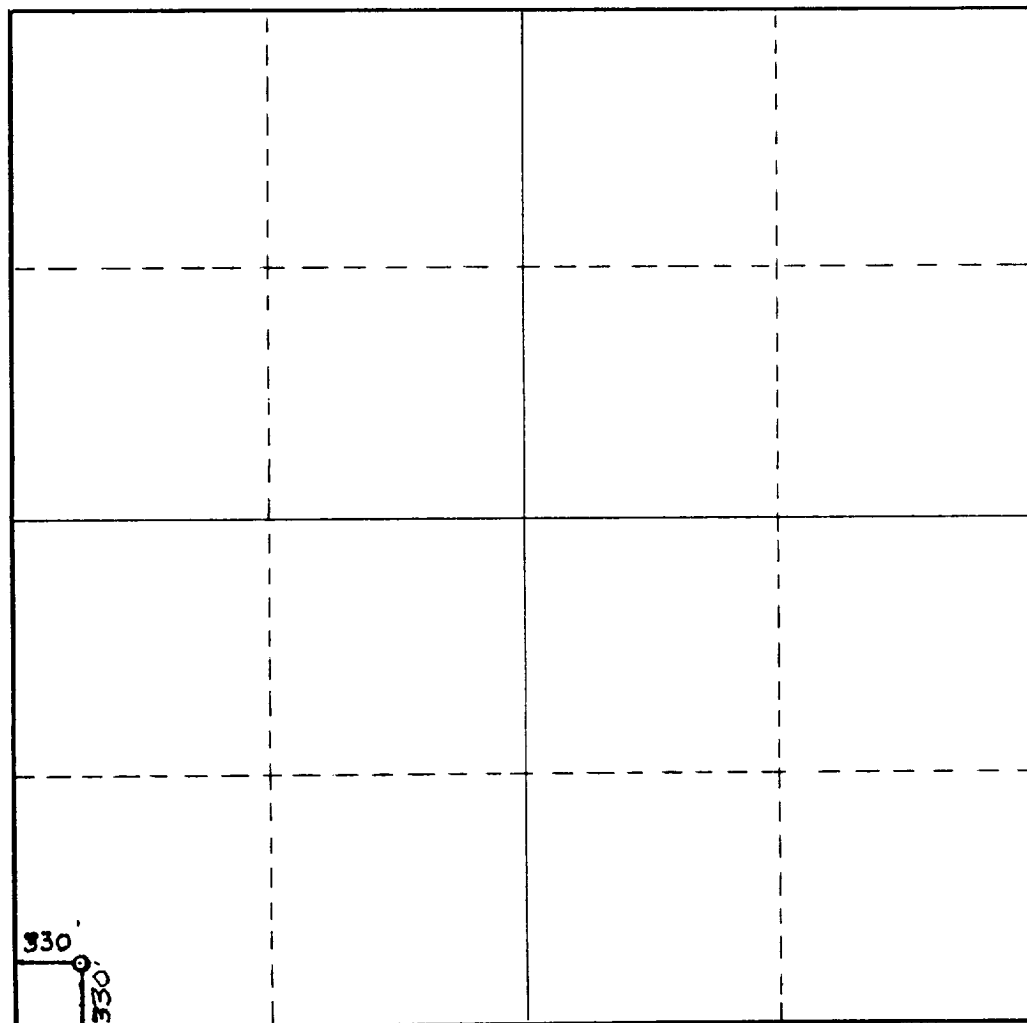
Operator YATES DRILLING COMPANY		Lease Mesa 20-2 State		Well No. 1
Unit Letter O. C. D.	Section 20	Township 18 South	Range 28 East	County Eddy
Actual Footage Location of Well: 330 feet from the South line and 330 feet from the West line				
Ground Level Elev. 3589.	Producing Formation		Pool	Dedicated Acreage: Acres

1. Outline the acreage dedicated to the subject well by colored pencil or hachure marks on the plat below.
2. If more than one lease is dedicated to the well, outline each and identify the ownership thereof (both as to working interest and royalty).
3. If more than one lease of different ownership is dedicated to the well, have the interests of all owners been consolidated by communitization, unitization, force-pooling, etc?

☐ Yes ☐ No If answer is "yes," type of consolidation _____

If answer is "no," list the owners and tract descriptions which have actually been consolidated. (Use reverse side of this form if necessary.) _____

No allowable will be assigned to the well until all interests have been consolidated (by communitization, unitization, forced-pooling, or otherwise) or until a non-standard unit, eliminating such interests, has been approved by the Commission.



CERTIFICATION

I hereby certify that the information contained herein is true and complete to the best of my knowledge and belief.

John P. Rhoads

Name

Engineer

Position

Yates Drilling Co.

Company

4/10/85

Date

I hereby certify that the well location shown on this plat was plotted from field notes of actual surveys made by me or under my supervision, and that the same is true and correct to the best of my knowledge and belief.

Date Surveyed

April 9, 1985

Registered Professional Engineer and/or Land Surveyor

Dan R. Reddy

Certificate No.

NM PE&LS NO. 5412

330'
330'

0 330 660 990 1320 1650 1980 2310 2640 2000 1500 1000 500 0