

NW MW

NEW MEXICO OIL CONSERVATION COMMISSION

Santa Fe, New Mexico

(Form C-101)
(Revised 7/1/52)

30-015-02020

NOTICE OF INTENTION TO DRILL OR RECOMPLETE

Notice must be given to the District Office of the Oil Conservation Commission and approval obtained before drilling or recompleting begins. If changes in the proposed plan are considered advisable, a copy of this notice showing such changes will be returned to the sender. Submit this notice in **QUINTUPPLICATE**. One copy will be returned following approval. See additional instructions in Rules and Regulations of the Commission.

Loco Hills N.M.

(Place)

June 10 1955

(Date)

OIL CONSERVATION COMMISSION
SANTA FE, NEW MEXICO

Gentlemen:

You are hereby notified that it is our intention to commence the (Drilling) (Recompletion) of a well to be known as

Franklin Aston & Fair

(Company or Operator)

State 23

(Lease)

Well No. **10**in **C -**

(Unit)

The well is

located **1960** feet from the **West** line and **660** feet from the**North**line of Section **23**, T. **18 S.**, R. **28 E.**, NMPM.

(GIVE LOCATION FROM SECTION LINE)

Artesia

Pool,

Eddy

County

If State Land the Oil and Gas Lease is No. **E-1287-1**

If patented land the owner is

Address

We propose to drill well with drilling equipment as follows: **Cable tools top to bottom.**The status of plugging bond is **Blanket**Drilling Contractor **A.J. Smith (Smith Drilling Co.)**We intend to complete this well in the **Premier**formation at an approximate depth of **2550** feet.

CASING PROGRAM

We propose to use the following strings of Casing and to cement them as indicated:

Size of Hole	Size of Casing	Weight per Foot	New or Second Hand	Depth	Sacks Cement
10"	8 5/8" O/D	24#	new	450'	50
8"	7" "	20#	"	2500'	100

If changes in the above plans become advisable we will notify you immediately.

ADDITIONAL INFORMATION (If recompleting give full details of proposed plan of work.)

Approved **June 10 1955**, 19.....
Except as follows:

Sincerely yours,


Franklin Aston & Fair

(Company or Operator)

By **O.C. Rogers**Position **Gen. Sup't.**

Send Communications regarding well to

Name **O.C. Rogers**Address **Box 218 Loco Hills N.M.**By **K. G. J. Jackson**
OIL CONSERVATION COMMISSIONTitle **DISTRICT INSPECTOR**



807 BULLOCK AVENUE
DIAL SHERWOOD 6-4116

John A. Mathis, Jr.
SOUTHEAST ENGINEERING CO.

GENERAL SURVEYING

ARTESIA, NEW MEXICO

- PHOTOSTATS
- OZALID PRINTS

COMPANY Franklin, Aston & Fair

LEASE State WELL NO. 10

SEC. 23 T. 18 S., R. 28 E., N. M. P. M.

LOCATION NE 1/4 (1960' from West Line & 660' from North Line)

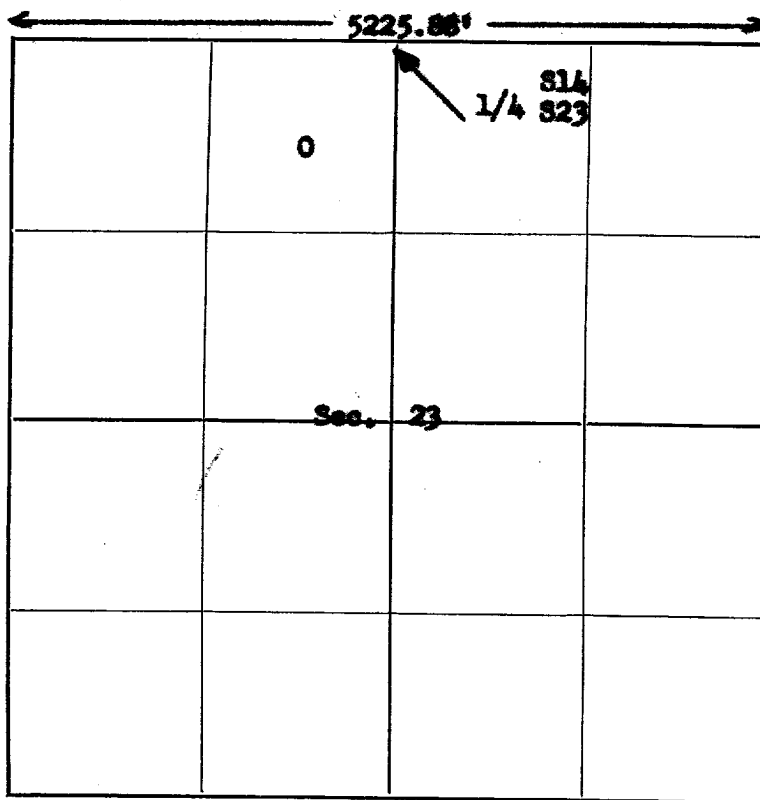
COUNTY _____ NEW MEXICO

USGLOS Brasscap

S14 S13

S23 S24

T183-R28E



SCALE 4" = 1 MILE

THIS IS TO CERTIFY THAT THE ABOVE PLAT WAS PREPARED FROM FIELD NOTES
OF ACTUAL SURVEYS MADE BY ME OR UNDER MY SUPERVISION AND THAT THE
SAME ARE TRUE AND CORRECT TO THE BEST OF MY KNOWLEDGE AND BELIEF.

SEAL:
ARTESIA, NEW MEXICO


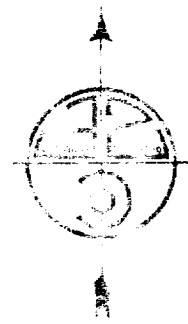
John A. Mathis Jr.
REGISTERED LAND SURVEYOR.

SURVEYED June 3, 19 55

ARTESIA PRINTING CO.

Surface Elevation 3529'

John A. Hester, Jr.
SOUTHEAST ENGINEERING CO.
GENERAL SURVEYING
ARRIVE AT NEW MEXICO



IT IS TO BE REMEMBERED THAT THE ABOVE MAP WAS PREPARED FROM THE
DATA FURNISHED BY THE SURVEYOR AND THAT THE SURVEYOR IS NOT
RESPONSIBLE FOR ANY ERRORS OR OMISSIONS IN THE MAP.

John A. Hester, Jr.
SURVEYOR

DATE: 10/1/50
SCALE: 1" = 1 MILE