

NEW MEXICO OIL CONSERVATION COMMISSION
Santa Fe, New Mexico

Form G-101
Revised (12/1/55)

NOTICE OF INTENTION TO DRILL

Notice must be given to the District Office of the Oil Conservation Commission and approval obtained before drilling or recompletion begins. If changes in the proposed plan are considered advisable, a copy of this notice showing such changes will be returned to the sender. Submit this notice in QUINTUPPLICATE. One copy will be returned following approval. See additional instructions in Rules and Regulations of the Commission. If State Land submit 6 Copies Attach Form G-128 in triplicate to first 3 copies of form G-101

Artesia, New Mexico

(Place)

November 29, 1957

(Date)

OIL CONSERVATION COMMISSION
SANTA FE, NEW MEXICO

Gentlemen:

You are hereby notified that it is our intention to commence the Drilling of a well to be known as

J. E. Bedingfield

(Company or Operator)

Spurck State

(Lease)

Well No. 1, in H (Unit) The well is

located 2310 feet from the North line and 330 feet from the

East

line of Section 7, T. 18-S, R. 28-E, NMPM.

(GIVE LOCATION FROM SECTION LINE)

Artesia

Pool, Eddy County

If State Land the Oil and Gas Lease is No. B-6043

If patented land the owner is

Address

We propose to drill well with drilling equipment as follows: Cable Tools

The status of plugging bond is Blanket Bond

Drilling Contractor Will report later

We intend to complete this well in the Premier or the San Andres formation at an approximate depth of 2500 feet.

CASING PROGRAM

We propose to use the following strings of Casing and to cement them as indicated:

Size of Hole	Size of Casing	Weight per Foot	New or Second Hand	Depth	Sacks Cement
10	8 5/8	24	Second Hand	150	Mud
8	7	20	New	2500	50

If changes in the above plans become advisable we will notify you immediately.

ADDITIONAL INFORMATION (If recompletion give full details of proposed plan of work.)

We propose to pull the 8-5/8" casing after the 7" is set.

DEC 2 1957

Approved....., 19.....
Except as follows:

OIL CONSERVATION COMMISSION

By M. L. Armstrong

Sincerely yours,

J. E. Bedingfield

(Company or Operator)

By M. L. Bedingfield

Position Agent

Send Communications regarding well to

Name J. E. Bedingfield

Address Box 563, Artesia, New Mexico

NEW MEXICO OIL CONSERVATION COMMISSION
Well Location and Acreage Dedication Plat

Section A.

Date November 22, 1957

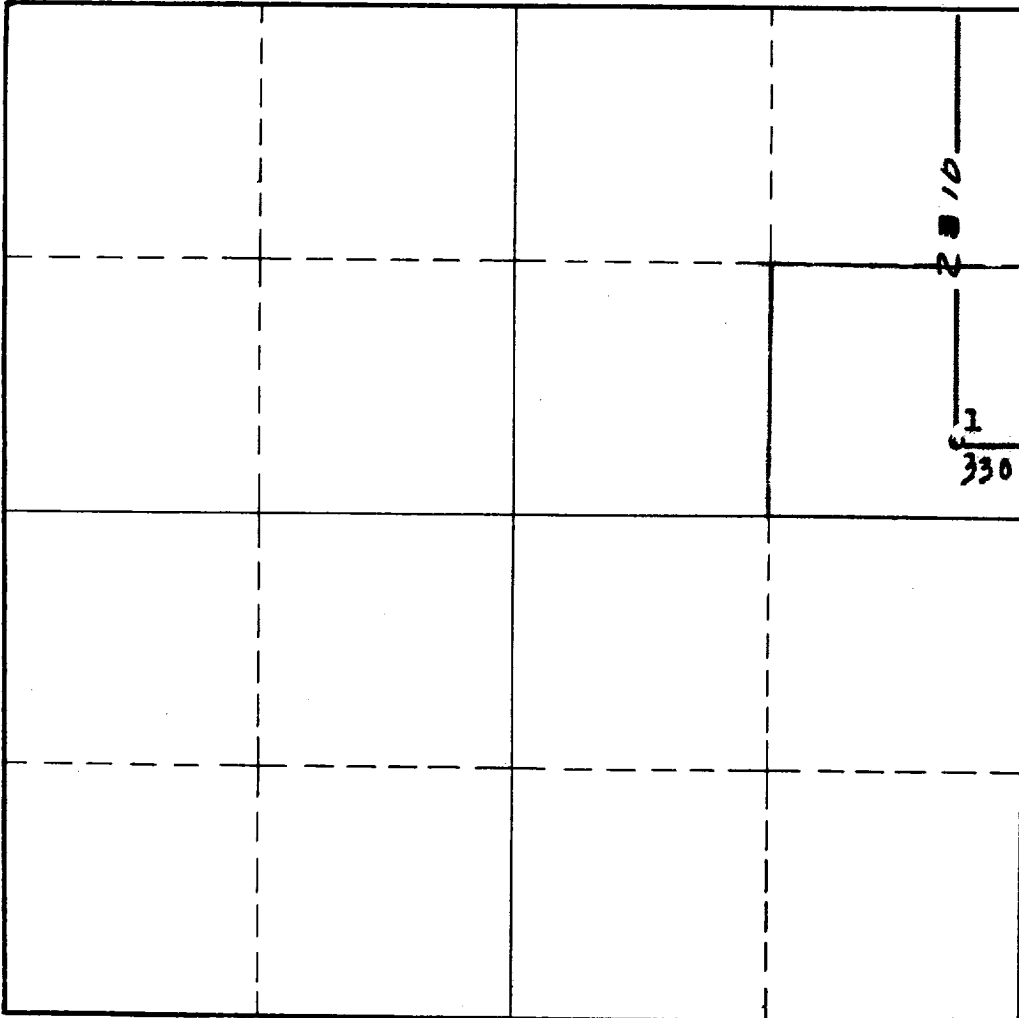
Operator J. E. Bedingfield
Well No. 1 Unit Letter Section 7 Township 18 South Range 28 East NMPM
Located 2310 Feet From North Line, 330 Feet From East Line
County Eddy G. L. Elevation 3622 Dedicated Acreage 40 Acres
Name of Producing Formation Premier or San Andres Pool Artesia

1. Is the Operator the only owner* in the dedicated acreage outlined on the plat below?
Yes XX No .
2. If the answer to question one is "no," have the interests of all the owners been consolidated by communitization agreement or otherwise? Yes No . If answer is "yes," Type of Consolidation
3. If the answer to question two is "no," list all the owners and their respective interests below:

Owner

Land Description

Section B



This is to certify that the information in Section A above is true and complete to the best of my knowledge and belief.

J. E. Bedingfield

(Operator)

W. W. Byers
(Representative)

Agent

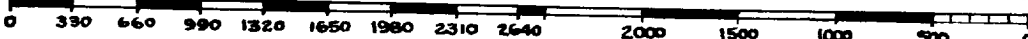
Box 563, Artesia, New Mexico

Address

This is to certify that the well location shown on the plat in Section B was plotted from field notes of actual surveys made by me or under my supervision and that the same is true and correct to the best of my knowledge and belief.

Date Surveyed 11/22/57

John A. Martin
Registered Professional
Engineer and/or Land Surveyor.




(See instructions for completing this form on the reverse side)

Certificate No. 1502

INSTRUCTIONS FOR COMPLETION

1. Operator shall furnish and certify to the information called for in Section A.
2. Operator shall outline the dedicated acreage for both oil and gas wells on the plat in Section B.
3. A registered professional engineer or land surveyor registered in the State of New Mexico or approved by the Commission shall show on the plat the location of the well and certify this information in the space provided.
4. All distances shown on the plat must be from the outer boundaries of Section.
5. If additional space is needed for listing owners and their respective interests as required in question 3, Section A, please use space below



* "Owner" means the person who has the right to drill into and to produce from any pool and to appropriate the production either for himself or for himself and another. (65-3-29 (e) NMSA 1953 Comp.)