

UNITED STATES
DEPARTMENT OF THE INTERIOR
BUREAU OF LAND MANAGEMENT

N.M. Oil Cons. Division
811 S. 1st Street
Artesia, NM 88210-2834

FORM APPROVED
OMB No. 1004-0135
Expires November 30, 2000

SUNDRY NOTICES AND REPORTS ON WELLS
Do not use this form for proposals to drill or to re-enter an abandoned well. Use Form 3160-3 (APD) for such proposals.

SUBMIT IN TRIPLICATE - Other Instructions on reverse side

1. Type of Well

☒ Oil Well ☐ Gas Well ☐ Other

2. Name of Operator

Yates Petroleum Corporation

3a. Address

105 S. 4th St. - Artesia, NM 88210

3b. Phone No. (include area code)

505-748-1471

4. Location of Well (Footage, Sec., T., R., M., or Survey Description)

330' FSL & 2310' FEL of Section 3-T18S-R29E (Unit 0, SWSE)

Lease Serial No.

LC-058125

6. If Indian, Allottee or Tribe Name

7. If Unit or CA/Agreement, Name and/or No.

8. Well Name and No.

WLHU G4S Unit Tract 9-2

9. API Well No. ☒

30-015-03278

10. Field and Pool, or Exploratory Area

Loco Hills-Queen-GB-SA

11. County or Parish, State

Eddy Co., NM

12. CHECK APPROPRIATE BOX(ES) TO INDICATE NATURE OF NOTICE, REPORT, OR OTHER DATA

TYPE OF SUBMISSION	TYPE OF ACTION			
<input checked="" type="checkbox"/> Notice of Intent	<input type="checkbox"/> Acidize	<input type="checkbox"/> Deepen	<input type="checkbox"/> Production (Start/Resume)	<input type="checkbox"/> Water Shut-Off
<input type="checkbox"/> Subsequent Report	<input type="checkbox"/> Alter Casing	<input type="checkbox"/> Fracture Treat	<input type="checkbox"/> Reclamation	<input type="checkbox"/> Well Integrity
<input type="checkbox"/> Final Abandonment Notice	<input type="checkbox"/> Casing Repair	<input type="checkbox"/> New Construction	<input type="checkbox"/> Recomplete	<input type="checkbox"/> Other
	<input type="checkbox"/> Change Plans	<input checked="" type="checkbox"/> Plug and Abandon	<input type="checkbox"/> Temporarily Abandon	
	<input type="checkbox"/> Convert to Injection	<input type="checkbox"/> Plug Back	<input type="checkbox"/> Water Disposal	

13. Describe Proposed or Completed Operation (clearly state all pertinent details, including estimated starting date of any proposed work and approximate duration thereof. If the proposal is to deepen directionally or recompleat horizontally, give subsurface locations and measured and true vertical depths of all pertinent markers and zones. Attach the Bond under which the work will be performed or provide the Bond No. on file with BLM/BIA. Required subsequent reports shall be filed within 30 days following completion of the involved operations. If the operation results in a multiple completion or recompletion in a new interval, a Form 3160-4 shall be filed once testing has been completed. Final Abandonment Notices shall be filed only after all requirements, including reclamation, have been completed, and the operator has determined that the site is ready for final inspection.)

Propose to plug and abandon as follows:

* See CIBP as close as possible to bottom of 7" casing.

1. TOOH with 2-7/8" tubing.
2. TIH with wireline set CIBP and set CIBP at 2417'. TOOH. TIH with tubing & tag CIBP. Load hole with plugging mud. Keep wellbore loaded with plugging mud.
3. Spot a 30 sack Class C cement plug from 2417-2287'. TOOH with tubing.
4. Perforate 7" casing with 6 holes at 1100' and 6 holes at 498'. 350'
5. TIH with wireline set cement retainer and set retainer at 1050'. TOOH. TIH with tubing. If necessary, load hole with plugging mud. Sting into retainer and establish injection rate. Squeeze with 75 sacks Class C cement. Leave 35' of cement on top of retainer. TOOH with tubing.
6. Nipple down BOP. TIH with wireline set cement retainer and set retainer at 398'. TOOH. TIH with tubing. If necessary, load hole with plugging mud. Sting into retainer and establish circulation. Squeeze with 60 sacks Class C cement from 498-398'. Leave 35' of cement on top of retainer. TOOH with tubing.

14. I hereby certify that the foregoing is true and correct
Name (Printed/Typed)

Rusty Klein

Signature

Rusty Klein

CONTINUED ON NEXT PAGE:

Title Operations Technician

Date March 14, 2000

THIS SPACE FOR FEDERAL OR STATE OFFICE USE

Approved by

(ORIG. SGD.) ALEXIS C. SWOBODA

PETROLEUM ENGINEER

MAR 17 2000

Conditions of approval, if any, are attached. Approval of this notice does not warrant or certify that the applicant holds legal or equitable title to those rights in the subject lease which would entitle the applicant to conduct operations thereon.

Office

**SEE ATTACHED FOR
CONDITIONS OF APPROVAL**

Title 18 U.S.C. Section 1001 and Title 43 U.S.C. Section 1212, make it a crime for any person knowingly and willfully to make to any department or agency of the United States any false, fictitious or fraudulent statements or representations as to any matter within its jurisdiction.

RECEIVED

MAR 16 2000

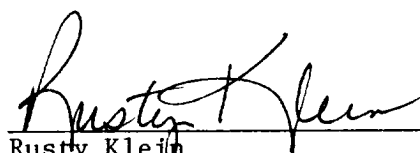
BLM
ROSWELL, NM

YATES PETROLEUM CORPORATION
WLHU G4S Unit Tract #9-2
Section 3-T18S-R29E
Eddy County, New Mexico

SUNDRY NOTICE CONTINUED:

7. Spot a 15 sack Class C cement plug at surface.
8. Install regulation abandonment marker.

NOTIFY BLM-CARLSBAD (505-887-6544) AND OCD-ARTESIA (505-748-1283) 24 HOURS PRIOR TO
COMMENCING PLUGGING OPERATIONS

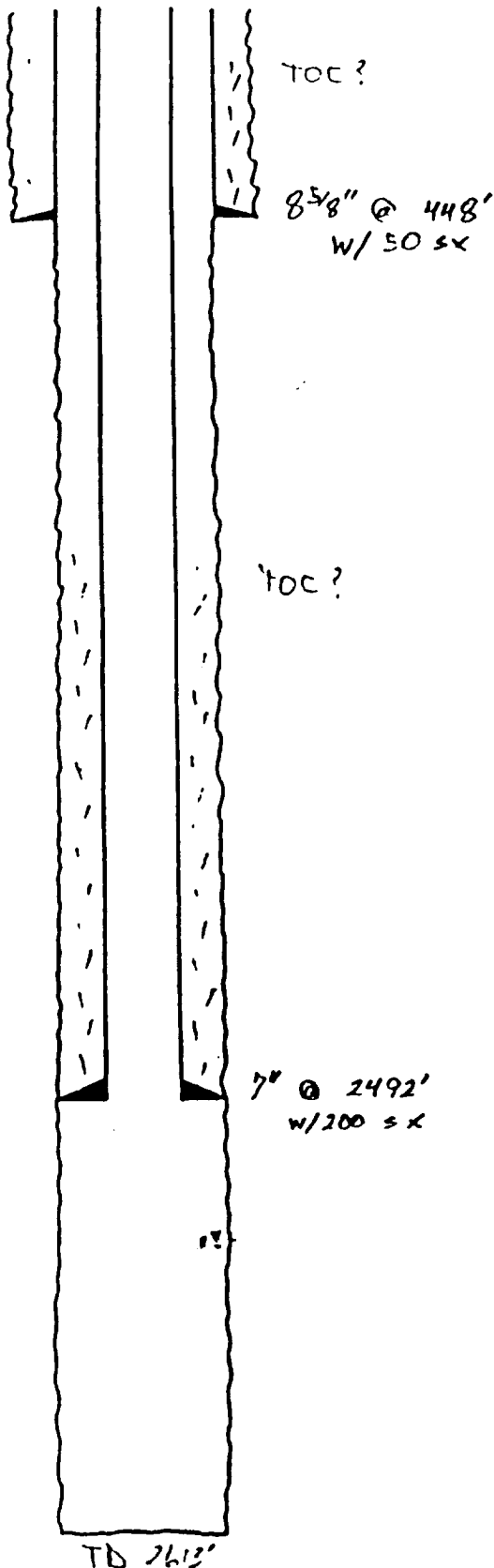
A handwritten signature in black ink, appearing to read "Rusty Klein", is written over a horizontal line.

Rusty Klein
Operations Technician
March 14, 2000

WELL NAME: WLHU TR -2 FIELD AREA: _____
 LOCATION: 330' ESE, 23, FEL 3-18S-29E Ed 2y study
 GL: 3' 7" ZERO: _____ AGL: _____
 CO: _____ ORIG. ORIG./COMPL. DATE: _____
 COMMENTS: Spec: 11-16-37
Comp: 12-19-37

CASING PROGRAM:

SIZE/WT./GR./CUMM.	DEPTH SET
8 5/8" 28#	448'
7" 20#	2492'



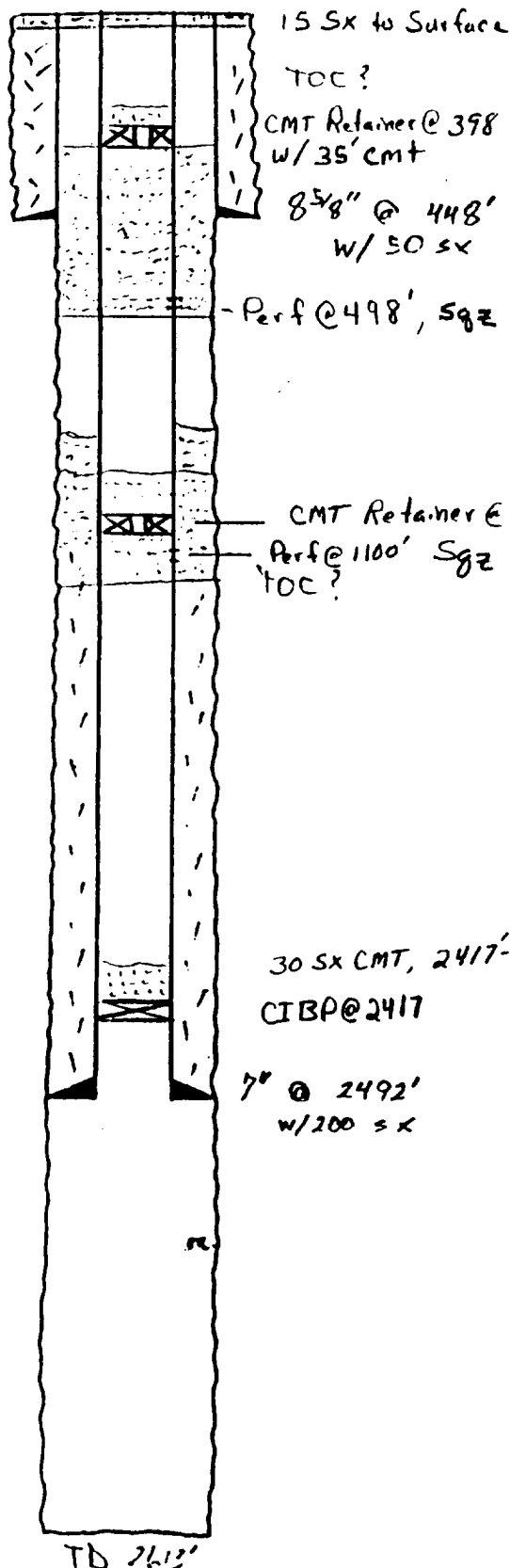
BEFORE

Tops: Salt 400'
 Anhydrite 840'
 Red sand 2115'

WELL NAME: WLHU 7-2 FIELD AREA: _____
 LOCATION: 330' E, 2' N, 185-29E Libby County
 GL: 3179' ZERO: _____ AGL: _____
 KB: _____ ORIG. DRG./COMM. DATE: _____
 COMMENTS: Spud: 11-16-37
Comp: 12-19-37

CASING PROGRAM:

SIZE/WT./GR./CONN.	DEPTH SET
8 5/8" 28#	445'
7" 20#	2492'



AFTER

Tops: Salt 400'
 Anhydrite 840'
 Red sand 2115'