

NEW MEXICO OIL CONSERVATION COMMISSION

Santa Fe, New Mexico

Notice of Intention to Drill

Notice must be given to the Oil Conservation Commission or its proper agent and approval obtained before drilling begins. If changes in the proposed plan are considered advisable, a copy of this notice showing such changes will be returned to the sender. Submit this notice in triplicate. One copy will be returned following approval. See additional instructions in Rules and Regulations of the Commission.

Cisco, Texas

August 9, 1939

Place

Date

OIL CONSERVATION COMMISSION,
Santa Fe, New Mexico.
Gentlemen:

DUPLICATE

You are hereby notified that it is our intention to commence the drilling of a well to be known as

Charles J. Kleiner et al

Well No. 1

in E/2 of SW/4

Company or Operator

Lease

of Sec. 4, T. 18 S.

R. 29 E.

N. M. P. M., Loco Hills

Field, Eddy

County

N.

The well is 330 feet ~~XXX~~ (S.) of the North line and 330 feet(E.) ~~XXX~~ of the West line of E/2 of SW/4 of Section 4

(Give location from section or other legal subdivision lines. Cross out wrong directions.)

If state land the oil and gas lease is No. ~~XXXX~~, Assignment No. ~~XXXX~~

If patented land the owner is H. G. Watson & O. H. Smith

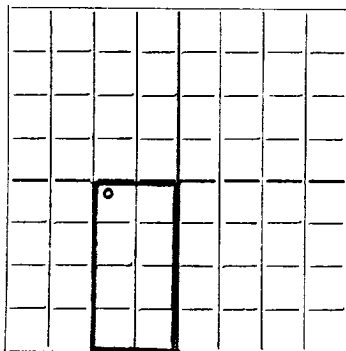
Address Artesia, N. Mex. Snyder, Texas

If government land the permittee is ~~XXXXXX~~Address ~~XXXXXX~~


The lessee is Charles J. Kleiner et al

Address Box #230, Cisco, Texas

We propose to drill well with drilling equipment as follows: Spudder



AREA 640 ACRES
LOCATE WELL CORRECTLY



The status of a bond for this well in conformance with Rule 39 of the General Rules and Regulations of the Commission is as follows: Filed and acknowledged by New Mexico Oil Conservation Commission, Santa Fe, N.M.
We propose to use the following strings of casing and to land or cement them as indicated:

Size of Hole	Size of Casing	Weight Per Foot	New or Second Hand	Depth	Landed or Cemented	Sacks Cement
10"	8-1/4"	28#	Second Hand	as required by State law	Cemented	Field requirement
8-1/4"	6-5/8"	20#	Second Hand	" " "	Cemented	" "

If changes in the above plan become advisable we will notify you before cementing or landing casing. We estimate that the first productive oil or gas sand should occur at a depth of about 2,550 feet.

Additional information:

Approved AUG 14 '39, 19
except as follows:

Sincerely yours,

CHARLES J. KLEINER ET AL

Company or Operator

By

Position Partner, Owner & Operator

Send communication regarding well to

Name Charles J. Kleiner

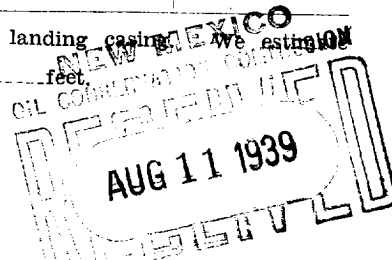
Address Box #230, Cisco, Texas

OIL CONSERVATION COMMISSION,

By

Title

OIL & GAS INSPECTOR



RESEARCH REPORT

1. The purpose of this report is to describe the results of the experiments conducted during the past year.

2. The experiments were conducted in the laboratory of the Department of Chemistry.

3. The results of the experiments are described in the following sections.

4. The first section describes the general procedure used in the experiments.

5. The second section describes the results of the experiments.

6. The third section describes the discussion of the results.

7. The fourth section describes the conclusions of the experiments.

8. The fifth section describes the references.

9. The sixth section describes the acknowledgments.

10. The seventh section describes the appendix.

11. The eighth section describes the bibliography.

12. The ninth section describes the index.

13. The tenth section describes the summary.

14. The eleventh section describes the conclusion.

15. The twelfth section describes the final remarks.

16. The thirteenth section describes the final conclusions.

17. The fourteenth section describes the final summary.

18. The fifteenth section describes the final index.

19. The sixteenth section describes the final bibliography.