

State of New Mexico  
Energy, Minerals & Natural Resources

Form C-101  
Revised March 17, 1999

District I  
1625 N. French Dr., Hobbs, NM 88240  
District II  
811 S. 1st Street, Artesia, NM 88210  
District III  
1000 Rio Brazos Rd., Aztec, NM 87410  
District IV  
2040 South Pacheco, Santa Fe, NM 87505

Oil Conservation Division  
2040 South Pacheco  
Santa Fe, NM 87505

Submit to appropriate District Office  
State Lease - 6 Copies  
Fee Lease - 5 Copies

RECEIVED  
OCD - ARTESIA

AMENDED REPORT

APPLICATION FOR PERMIT TO DRILL, RE-ENTER, DEEPEN, PLUGBACK, OR ADD A ZONE

<sup>1</sup> Operator Name and Address Anadarko Petroleum Corp. ✓ P.O. Box 2497 Midland, TX 79702		<sup>2</sup> OGRID Number 00817
		<sup>3</sup> API Number 30- 015-03325
<sup>4</sup> Property Code <del>127</del> 28072	<sup>5</sup> Property Name BALLARD B	<sup>6</sup> Well No. # 3

<sup>7</sup> Surface Location

UL or lot no.	Section	Township	Range	Lot. Idn	Feet from the	North/South Line	Feet from the	East/West line	County
M	8	18S	29E		990	SOUTH	990	WEST	EDDY

<sup>8</sup> Proposed Bottom Hole Location If Different From Surface

UL or lot no.	Section	Township	Range	Lot. Idn	Feet from the	North/South Line	Feet from the	East/West line	County

<sup>9</sup> Proposed Pool 1

SEVEN RIVERS WILDCAT

<sup>10</sup> Proposed Pool 2

<sup>11</sup> Work Type Code P	<sup>12</sup> Well Type Code O	<sup>13</sup> Cable/Rotary	<sup>14</sup> Lease Type Code P	<sup>15</sup> Ground Level Elevation 3525' GR
<sup>16</sup> Multiple N	<sup>17</sup> Proposed Depth 3045'	<sup>18</sup> Formation WILDCAT	<sup>19</sup> Contractor UNKNOWN	<sup>20</sup> Spud Date 5/20/41

<sup>21</sup> Proposed Casing and Cement Program



Hole Size	Casing Size	Casing weight/foot	Setting Depth	Sacks of Cement	Estimated TOC
10"	8-5/8"	24	330'	50	SURF
8"	7"	20	2291'	100	1484'
6-3/4"	5-1/2"	15.5	2910'	25	2161'

<sup>22</sup> Describe the proposed program. If this application is to DEEPEN or PLUG BACK, give the data on the present productive zone and proposed new productive zone.

Describe the blowout prevention program, if any. Use additional sheets if necessary.

WELL WAS FORMERLY KNOWN AS THE BALLARD GRAYBURG SAN ANDRES UNIT #14-3. THIS WELL IS CURRENTLY SHUT-IN. ANADARKO REQUESTS PERMISSION TO PERFORM THE FOLLOWING WORK:

1. INSTALL BOP. RLSE PKR.
2. SET CIBP @ 2860'. DUMP 10 SX CL "C" ON PLUG. WOC. TAG PLUG.
3. SET CIBP @ 2160'.
4. PERFORATE SEVEN RIVERS 2140-2150'. FRAC W/30,000# SAND.
5. TEST IN HOLE W/TBG & TAC. RUN INSERT PUMP AND RODS.
6. INSTALL PUMPING UNIT. PLACE ON PRODUCTION FROM SEVEN RIVERS PERFORATIONS.

<sup>23</sup> I hereby certify that the information given above is true and complete to the best of my knowledge and belief.		OIL CONSERVATION DIVISION	
Signature: 		Approved by: ORIGINAL SIGNED BY TIM W. GUM 	
Printed name: SABRA WOODY		Title: DISTRICT II SUPERVISOR	
Title: ENGR TECH III		Approval Date: MAR 26 2001 Expiration Date: MAR 26 2002	
Date: 03/05/01	Phone: 915/683-0534	Conditions of Approval:	
		Attached <input type="checkbox"/>	

District I  
1625 N. French Dr., Hobbs, NM 88240  
District II  
811 S. 1st Street, Artesia, NM 88210  
District III  
1000 Rio Brazos Rd., Aztec, NM 87410  
District IV  
2040 South Pacheco, Santa Fe, NM 87505

State of New Mexico  
Energy, Minerals & Natural Resources

Form C-102  
Revised March 17, 1999

OIL CONSERVATION DIVISION  
2040 South Pacheco  
Santa Fe, NM 87505

Submit to Appropriate District Office  
State Lease - 4 Copies  
Fee Lease - 3 Copies

☐ AMENDED REPORT


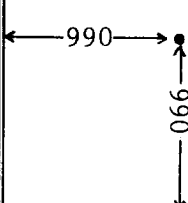
WELL LOCATION AND ACREAGE DEDICATION PLAT

<sup>1</sup> API Number 30-015-03325	<sup>2</sup> Pool Code	<sup>3</sup> Pool Name SEVEN RIVERS WILDCAT
<sup>4</sup> Property Code	<sup>5</sup> Property Name BALLARD <i>B. Grayburg SA Unit 14</i>	<sup>6</sup> Well Number #3
<sup>7</sup> OGRID No. 00817	<sup>8</sup> Operator Name Anadarko Petroleum Corp.	<sup>9</sup> Elevation 3525' GR

<sup>10</sup> Surface Location									
UL or lot no.	Section	Township	Range	Lot. Idn	Feet from the	North/South line	Feet from the	East/West line	County
M	8	18S	29E		990	SOUTH	990	WEST	EDDY

<sup>11</sup> Bottom Hole Location If Different From Surface									
UL or lot no.	Section	Township	Range	Lot. Idn	Feet from the	North/South line	Feet from the	East/West line	County
<sup>12</sup> Dedicated Acres 40	<sup>13</sup> Joint or Infill	<sup>14</sup> Consolidation Code	<sup>15</sup> Order No.						

NO ALLOWABLE WILL BE ASSIGNED TO THIS COMPLETION UNTIL ALL INTERESTS HAVE BEEN CONSOLIDATED OR A NON-STANDARD UNIT HAS BEEN APPROVED BY THE DIVISION

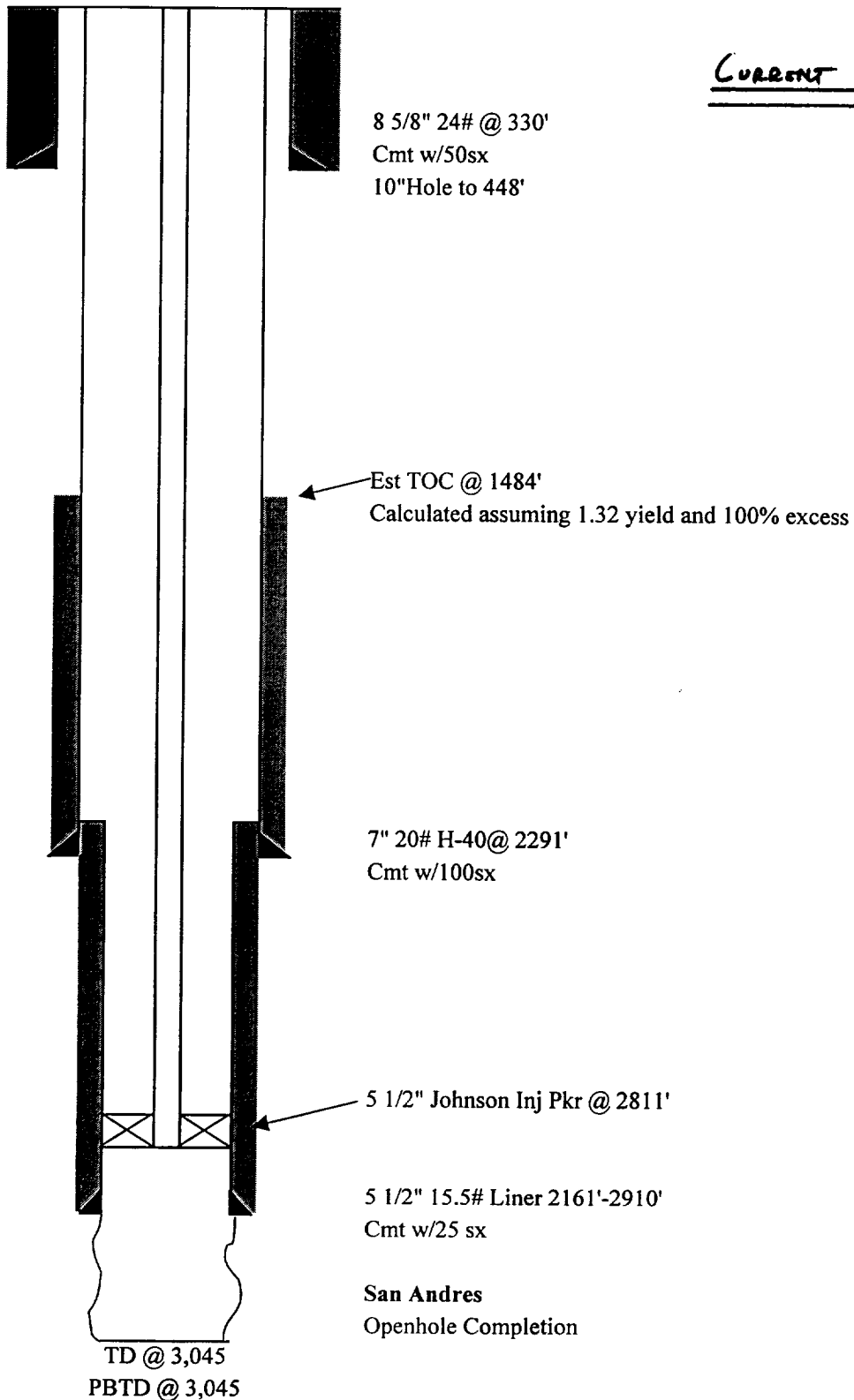
<sup>16</sup>				<sup>17</sup> OPERATOR CERTIFICATION <i>I hereby certify that the information contained herein is true and complete to the best of my knowledge and belief.</i>   Signature SABRA WOODY Printed Name ENGR TECH III Title 03/05/01 Date
				<sup>18</sup> SURVEYOR CERTIFICATION <i>I hereby certify that the well location shown on this plat was plotted from field notes of actual surveys made by me or under my supervision, and that the same is true and correct to the best of my belief.</i>  Date of Survey Signature and Seal of Professional Surveyer:  Certificate Number

# Ballard Unit Tr.14 #3 (formerly Ballard B3)

Grayburg/San Andres

990' FSL & 990' FWL, Sec. 8, T18S, R29E, Eddy County, New Mexico

Spudded 5/20/1941

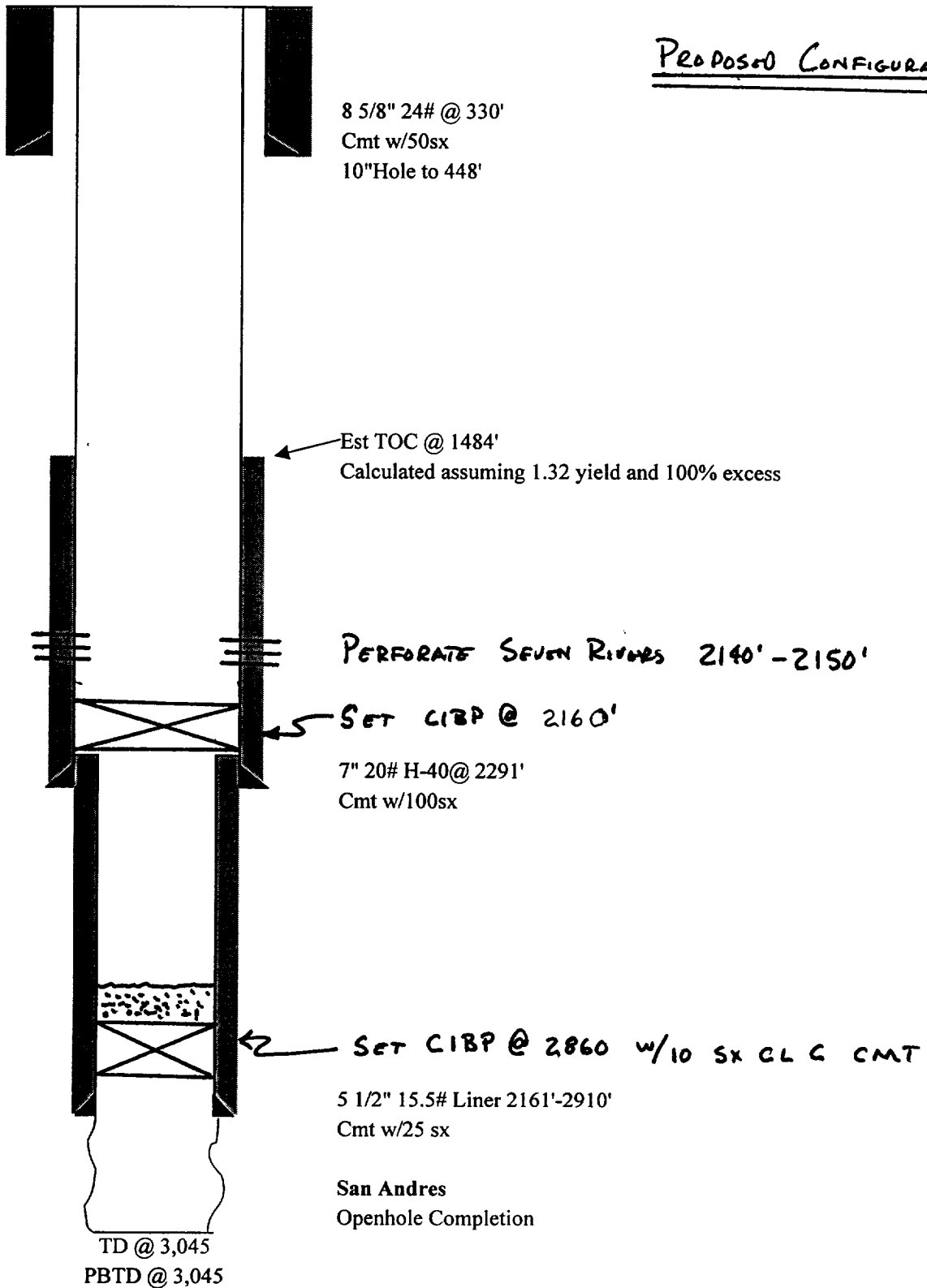


# Ballard Unit Tr.14 #3 (formerly Ballard B3)

Grayburg/San Andres

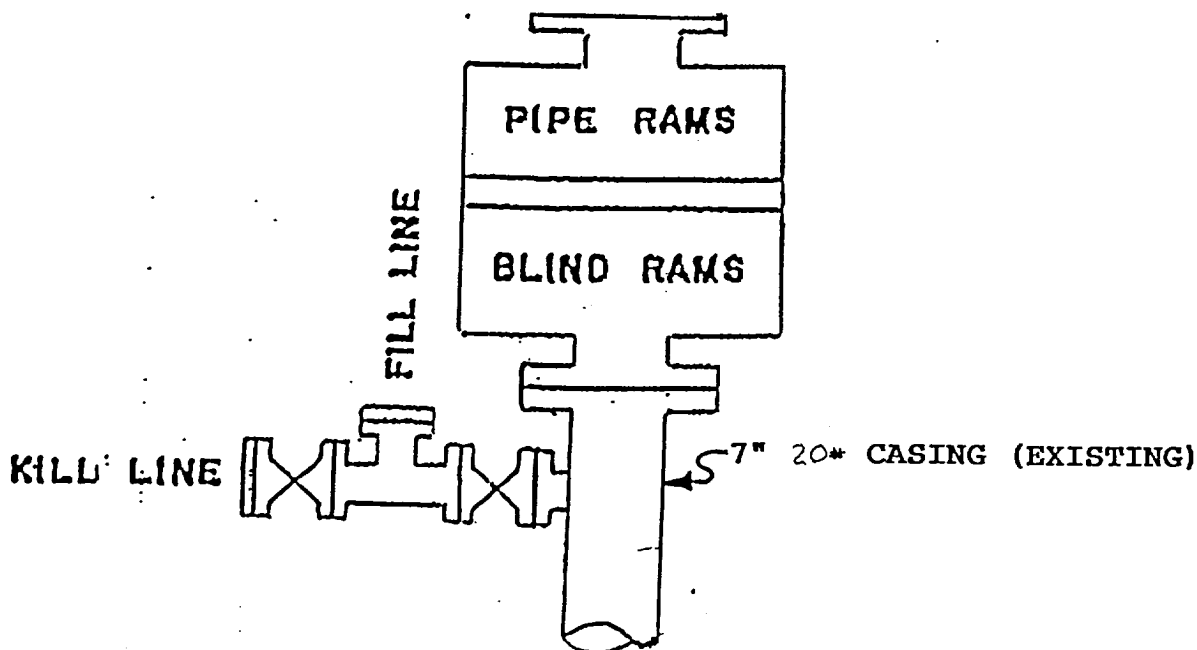
990' FSL & 990' FWL, Sec. 8, T18S, R29E, Eddy County, New Mexico

Spudded 5/20/1941



# BLOWOUT PREVENTOR ARRANGEMENT

7 1/16" TOWNSEND MANUAL API BOP, 3000 psi WP



EXHIBIT

BALLARD B #3  
EDDY COUNTY, NEW MEXICO  
ANADARKO PETROLEUM  
BOP EQUIPMENT SCHEMATIC