

UNITED STATES
DEPARTMENT OF THE INTERIOR
BUREAU OF LAND MANAGEMENT

N.M. Oil Cons. Div. 811 S. 1st Street
Artesia, NM 88210-2834

FORM APPROVED
OMB No. 1004-0135
Expires November 30, 2000

CSF

SUNDRY NOTICES AND REPORTS ON WELLS
Do not use this form for proposals to drill or to re-enter an abandoned well. Use Form 3160-3 (APD) for such proposals.

SUBMIT IN TRIPLICATE - Other instructions on reverse side

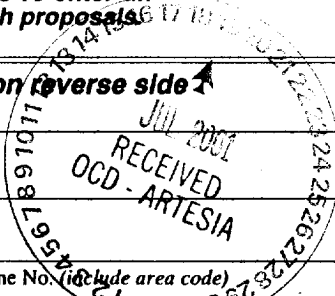
1. Type of Well
 Oil Well Gas Well Other

2. Name of Operator
Yates Petroleum Corporation

3a. Address
105 S. 4th St. - Artesia, NM 88210

3b. Phone No. (include area code)
505-748-1471

4. Location of Well (Footage, Sec., T., R., M., or Survey Description)
2310' FSL & 1650' FEL of Section 9-T18S-R29E (Unit J, NWSE)



5. Lease Serial No.
LC-059954

6. If Indian, Allottee or Tribe Name

7. If Unit or CA/Agreement, Name and/or No.

8. Well Name and No.
WLHU G4S Unit Tract 12-1

9. API Well No.
30-015-03346

10. Field and Pool, or Exploratory Area
Loco Hills-Q-GB-SA

11. County or Parish, State
Eddy Co., NM

12. CHECK APPROPRIATE BOX(ES) TO INDICATE NATURE OF NOTICE, REPORT, OR OTHER DATA

TYPE OF SUBMISSION	TYPE OF ACTION			
<input checked="" type="checkbox"/> Notice of Intent	<input type="checkbox"/> Acidize	<input type="checkbox"/> Deepen	<input type="checkbox"/> Production (Start/Resume)	<input type="checkbox"/> Water Shut-Off
<input type="checkbox"/> Subsequent Report	<input type="checkbox"/> Alter Casing	<input type="checkbox"/> Fracture Treat	<input type="checkbox"/> Reclamation	<input type="checkbox"/> Well Integrity
<input type="checkbox"/> Final Abandonment Notice	<input type="checkbox"/> Casing Repair	<input type="checkbox"/> New Construction	<input type="checkbox"/> Recomplete	<input type="checkbox"/> Other
	<input type="checkbox"/> Change Plans	<input checked="" type="checkbox"/> Plug and Abandon	<input type="checkbox"/> Temporarily Abandon	
	<input type="checkbox"/> Convert to Injection	<input type="checkbox"/> Plug Back	<input type="checkbox"/> Water Disposal	

13. Describe Proposed or Completed Operation (clearly state all pertinent details, including estimated starting date of any proposed work and approximate duration thereof. If the proposal is to deepen directionally or recomplete horizontally, give subsurface locations and measured and true vertical depths of all pertinent markers and zones. Attach the Bond under which the work will be performed or provide the Bond No. on file with BLM/BIA. Required subsequent reports shall be filed within 30 days following completion of the involved operations. If the operation results in a multiple completion or recompletion in a new interval, a Form 3160-4 shall be filed once testing has been completed. Final Abandonment Notices shall be filed only after all requirements, including reclamation, have been completed, and the operator has determined that the site is ready for final inspection.)

Propose to plug and abandon as follows:

- TIH with wireline set CIBP and set CIBP at 2350'. TOOH. TIH with tubing and tag CIBP. Load hole with plugging mud. Spot a 30 sack Class C cement plug from 2350-2220'. TOOH with tubing.
- Perforate 7" casing with 6 holes at 995' and 6 holes at 400'.
- TIH with wireline set cement retainer and set retainer at 895'. TOOH. TIH with tubing and establish an injection rate. Squeeze with 75 sacks Class C cement. Leave 35' of cement on top of retainer. TOOH with tubing.
- TIH with wireline set cement retainer and set retainer at 300'. TOOH. TIH with tubing and sting into retainer. Establish circulation. Squeeze with 60 sacks Class C cement from 400-300'. Leave 35' of cement on top of retainer. TOOH with tubing.
- Spot a 15 sack Class C cement plug at surface.
- Install regulation abandonment marker.

14. I hereby certify that the foregoing is true and correct
Name (Printed/Typed) Rusty Klein Title Operations Technician
COMMENCING PLUGGING OPERATIONS

Signature Rusty Klein Date June 17, 2001

THIS SPACE FOR FEDERAL OR STATE OFFICE USE

APPROVED

Date JUL 17 2001

GARY GOURLEY

PETROLEUM ENGINEER

Approved by _____ Title _____
Conditions of approval, if any, are attached. Approval of this notice does not warrant or certify that the applicant holds legal or equitable title to those rights in the subject lease which would entitle the applicant to conduct operations thereon.

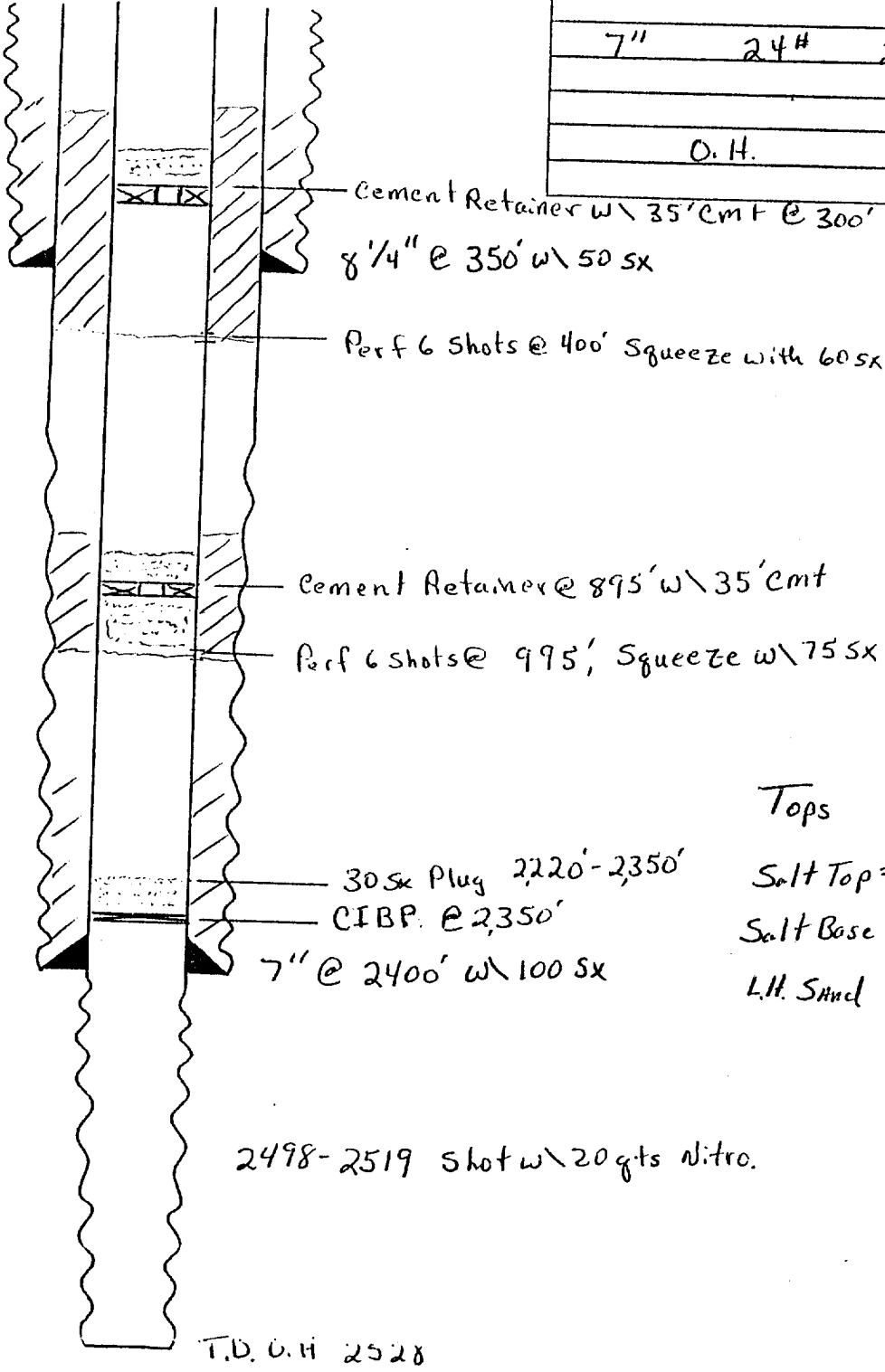
ROSWELL, NM
BLM

JUL 13 01

RECEIVED

WELLNAME: Tract 12 well No. 1 FIELD: WLHU
 LOCATION: Unit Letter J, 2310' FSL 1650' FEL, Sec 9, T18S, R29E, Eddy Co. NM
 GL: 3499 ZERO: _____ AGL: _____ KB: _____
 SPUD DATE: 12-5-39 COMPLETION DATE: 1-12-40
 COMMENTS: _____

CASING PROGRAM			
SIZE	WT	GR/CONN	DEPTH SET
8 1/4"	28#	350'	
7"	24#	2,400'	
O.H.			2,528'



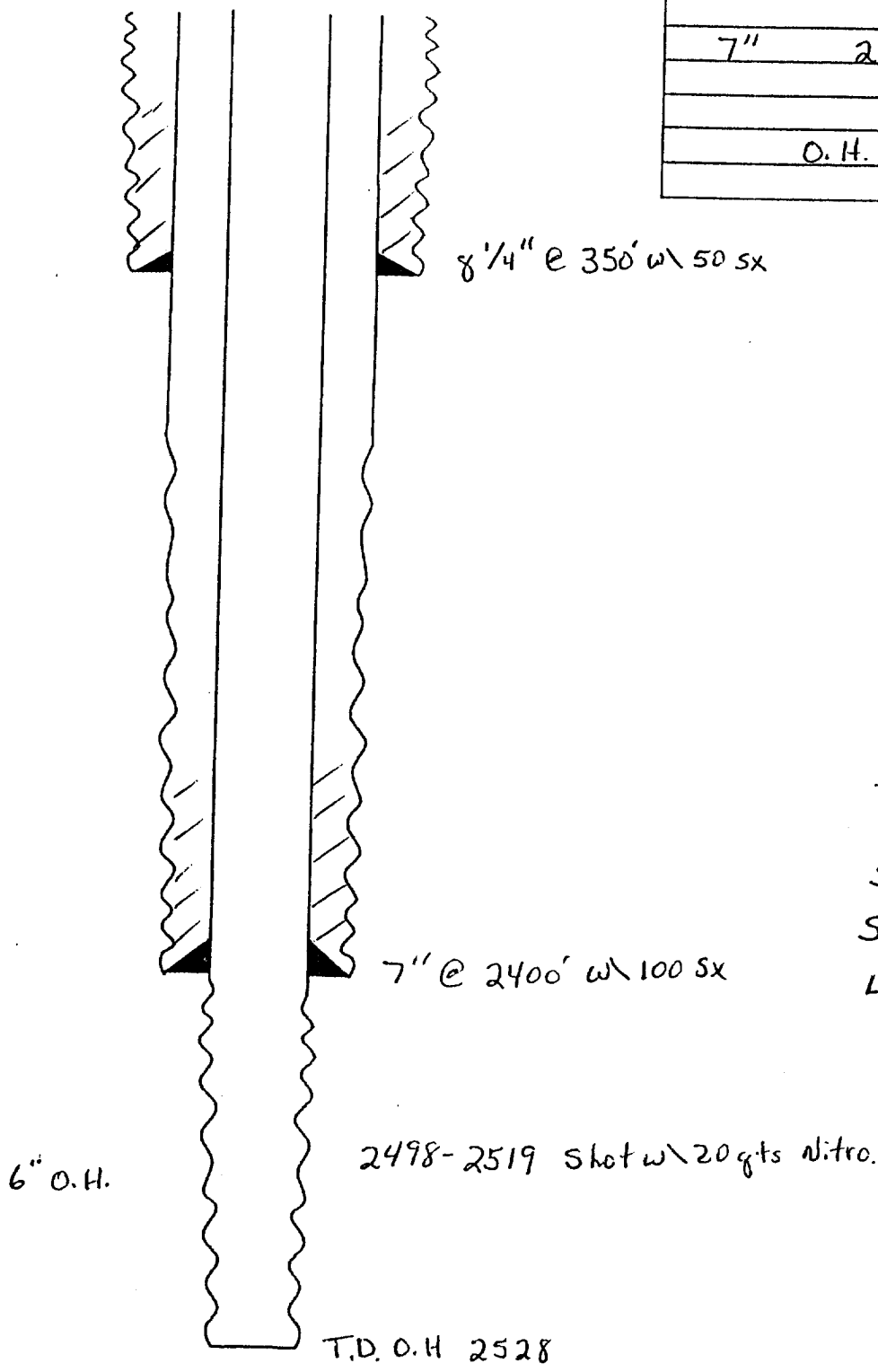
Tops
 Salt Top = 345'
 Salt Base 845'
 L.H. Sand 2498'

6" O.H.

T.D. O.H. 2528

WELLNAME: Tract 12 Well No. 1 FIELD: WLHU
 LOCATION: Unit Letter J, 2310' FSL | 1650' FEL, Sec 9, T18S, R29E, Eddy Co. NM
 GL: 3499 ZERO: _____ AGL: _____ KB: _____
 SPUD DATE: 12-5-39 COMPLETION DATE: 1-12-40
 COMMENTS: _____

CASING PROGRAM			DEPTH SET
SIZE	WT/GR	CONN	
8 1/4"	28#	350'	
7"	24#	2,400'	
O.H.			2,528'



Tops
 Salt Top = 345'
 Salt Base 845'
 L.H. Sand 2498'