

UNITED STATES
DEPARTMENT OF THE INTERIOR
BUREAU OF LAND MANAGEMENTFORM APPROVED
OMB No. 1004-0135
Expires November 30, 2000**SUNDRY NOTICES AND REPORTS ON WELLS****Do not use this form for proposals to drill or to re-enter an abandoned well. Use Form 3160-3 (APD) for such proposals.****SUBMIT IN TRIPLICATE - Other instructions on reverse side**

1. Type of Well <input checked="" type="checkbox"/> Oil Well <input type="checkbox"/> Gas Well <input type="checkbox"/> Other		5. Lease Serial No. NM-02426
2. Name of Operator Yates Petroleum Corporation		6. If Indian, Allottee or Tribe Name
3a. Address 105 S. 4th St. - Artesia, NM 88210	3b. Phone No. (include area code) 505-748-1471	7. If Unit or CA/Agreement, Name and/or No.
4. Location of Well (Footage, Sec., T., R., M., or Survey Description) 660' FNL & 660' FEL of Section 9-T18S-R29E (Unit A, NENE)		8. Well Name and No. WLHU G4S Unit Tract 19B-1
		9. API Well No. 30-015-03355
		10. Field and Pool, or Exploratory Area Loco Hills-Q-GB-SA
		11. County or Parish, State Eddy Co., NM

12. CHECK APPROPRIATE BOX(ES) TO INDICATE NATURE OF NOTICE, REPORT, OR OTHER DATA


TYPE OF SUBMISSION	TYPE OF ACTION			
<input checked="" type="checkbox"/> Notice of Intent	<input type="checkbox"/> Acidize	<input type="checkbox"/> Deepen	<input type="checkbox"/> Production (Start/Resume)	<input type="checkbox"/> Water Shut-Off
<input type="checkbox"/> Subsequent Report	<input type="checkbox"/> Alter Casing	<input type="checkbox"/> Fracture Treat	<input type="checkbox"/> Reclamation	<input type="checkbox"/> Well Integrity
<input type="checkbox"/> Final Abandonment Notice	<input type="checkbox"/> Casing Repair	<input type="checkbox"/> New Construction	<input type="checkbox"/> Recomplete	<input type="checkbox"/> Other
	<input type="checkbox"/> Change Plans	<input checked="" type="checkbox"/> Plug and Abandon	<input type="checkbox"/> Temporarily Abandon	
	<input type="checkbox"/> Convert to Injection	<input type="checkbox"/> Plug Back	<input type="checkbox"/> Water Disposal	

13. Describe Proposed or Completed Operation (clearly state all pertinent details, including estimated starting date of any proposed work and approximate duration thereof. If the proposal is to deepen directionally or recompleat horizontally, give subsurface locations and measured and true vertical depths of all pertinent markers and zones. Attach the Bond under which the work will be performed or provide the Bond No. on file with BLM/BIA. Required subsequent reports shall be filed within 30 days following completion of the involved operations. If the operation results in a multiple completion or recompleat in a new interval, a Form 3160-4 shall be filed once testing has been completed. Final Abandonment Notices shall be filed only after all requirements, including reclamation, have been completed, and the operator has determined that the site is ready for final inspection.)

Propose to plug and abandon as follows:

1. TIH with wireline set CIBP and set CIBP at 2455'. TOOH. TIH with tubing and tag CIBP. Load hole with plugging mud. Spot a 30 sack Class C cement plug from 2455-2021'. TOOH.
2. Perforate 4-1/2" casing with 6 holes at 970' and 6 holes at 300'.
3. TIH with wireline set cement retainer and set retainer at 870'. TOOH. TIH with tubing and sting into retainer. Establish injection rate. Squeeze with 75 sacks Class C cement. Leave 35' of cement on top of retainer. TOOH with tubing.
4. TIH with wireline set cement retainer and set retainer at 150'. TOOH. TIH with tubing and sting into retainer. Establish circulation. Squeeze with 100 sacks Class C cement from 300' to near surface. Leave 10 sacks of cement on top of retainer. TOOH with tubing.
5. Spot a 15 sack Class C cement plug at surface.
6. Install regulation abandonment marker.

NOTIFY BLM-CARLSBAD (505-234-5909) AND OCD-ARTESIA (505-748-1283) 24 HOURS PRIOR TO COMMENCING PLUGGING OPERATIONS

14. I hereby certify that the foregoing is true and correct		APPROVED JUL 30 2001 (ORIG. SGD.) LES BABYAK LES BABYAK PETROLEUM ENGINEER
Name (Printed/Typed) Rusty Klein	Title Operations Technician	
Signature 	Date July 20, 2001	
THIS SPACE FOR FEDERAL OR STATE OFFICE USE		

Approved by	Title	Date
Conditions of approval, if any, are attached. Approval of this notice does not warrant or certify that the applicant holds legal or equitable title to those rights in the subject lease which would entitle the applicant to conduct operations thereon.		
Office		

**SEE ATTACHED FOR
CONDITIONS OF APPROVAL**

Title 18 U.S.C. Section 1001 and Title 43 U.S.C. Section 1212, make it a crime for any person knowingly and willfully to make to any department or agency of the United States any false, fictitious or fraudulent statements or representations as to any matter within its jurisdiction.

RECEIVED

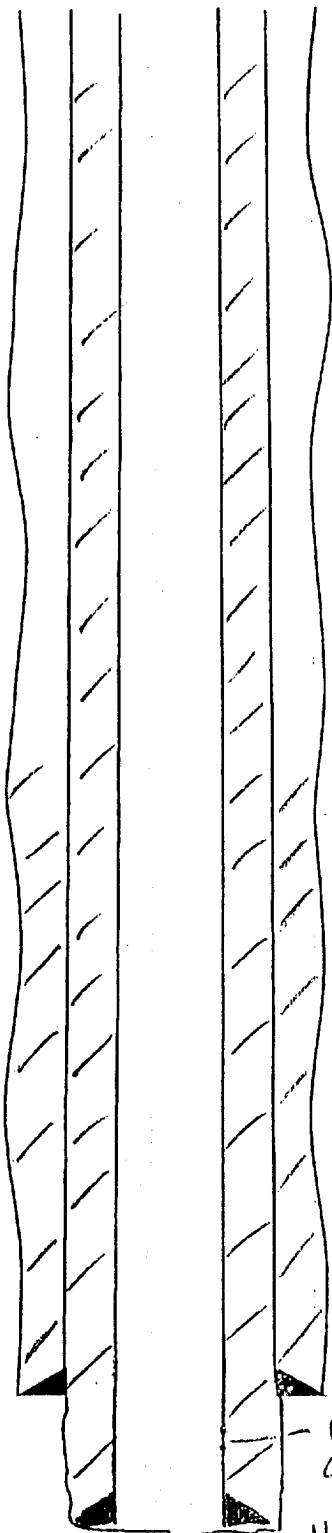
2001 JUL 24 AM 8:27

BUREAU OF LAND MGMT
ROCKWELL OFFICE

WELLNAME: Tract 19B well No. 1 FIELD: WLHU
 LOCATION: Unit Letter A, 660' FNL / 660' FEL, Sec 9, T18S, R29E, Eddy Co, NM
 L: 3511' ZERO: _____ AGL: _____ KB: _____
 PUD DATE: 7-29-39 COMPLETION DATE: 8-31-39
 COMMENTS: _____

CASING PROGRAM			DEPTH SET
SIZE	WT/GR/CONN		
7"	24#	2405'	
4 1/2"	9.5# J-55		2550'

7 7/8"



6" o.H.

7" @ 2405 w\ 250 SX

Percs 2196' 2518' (23) - Fraced 15,000 # 20/40
 O.H. Shrd w\ 160 gal. Nitro.

4 1/2" @ 2550' w\ 385 SX

Tops

Top Salt - 325'

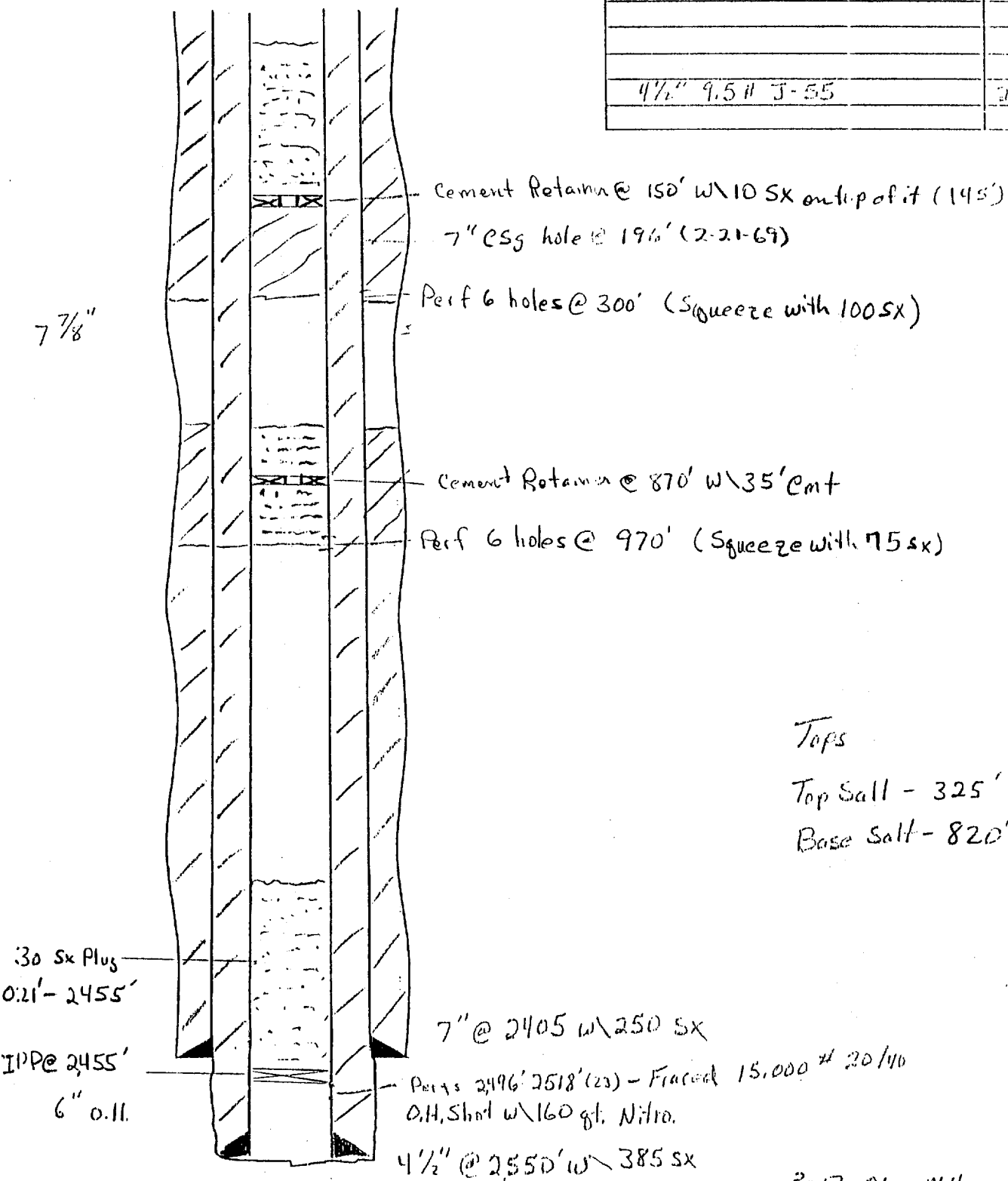
Base Salt - 820'

DATE: 3-12-01 mtt

SKETCH NOT TO SCALE

WELLNAME: Tract 19B well No. 1 FIELD: WLHLL
 LOCATION: Unit Leller A, 660' ENL / 660' FEL, Sec 9, T18S, R29E, Eddy Co, NM
 : 3511' ZERO: _____ AGL: _____ KB: _____
 UD DATE: 7-29-39 COMPLETION DATE: 8-31-39
 COMMENTS: _____

CASING PROGRAM			DEPTH SET
SIZE	WT/GR/CONN		
7"	24"	2405'	
4 1/2"	9.5 # J-55		2550'



Tops
 Top Salt - 325'
 Base Salt - 820'

DATE: 3-12-01 Mtt