

UNITED STATES
DEPARTMENT OF THE INTERIOR
BUREAU OF LAND MANAGEMENTFORM APPROVED
OMB No. 1004-0135
Expires November 30, 2000**SUNDRY NOTICES AND REPORTS ON WELLS**
*Do not use this form for proposals to drill or to re-enter an abandoned well. Use Form 3160-3 (APD) for such proposals.***SUBMIT IN TRIPLICATE - Other instructions on reverse side**

1. Type of Well <input checked="" type="checkbox"/> Oil Well <input type="checkbox"/> Gas Well <input type="checkbox"/> Other		5. Lease Serial No. LC-065500
2. Name of Operator Yates Petroleum Corporation		6. If Indian, Allottee or Tribe Name
3a. Address 105 S. 4th St. - Artesia, NM 88210	3b. Phone No. (include area code) 505-748-1471	7. If Unit or CA/Agreement, Name and/or No.
4. Location of Well (Footage, Sec., T., R., M., or Survey Description) 1020' FSL & 330' FWL of Section 10-T18S-R29E (Unit M, SWSW)		8. Well Name and No. WLHU G4S Unit Tract 18-1
		9. API Well No. 30-015-03379
		10. Field and Pool, or Exploratory Area Loco Hills-Q-GB-SA
		11. County or Parish, State Eddy Co., NM


12. CHECK APPROPRIATE BOX(ES) TO INDICATE NATURE OF NOTICE, REPORT, OR OTHER DATA

TYPE OF SUBMISSION	TYPE OF ACTION			
<input checked="" type="checkbox"/> Notice of Intent	<input type="checkbox"/> Acidize	<input type="checkbox"/> Deepen	<input type="checkbox"/> Production (Start/Resume)	<input type="checkbox"/> Water Shut-Off
<input type="checkbox"/> Subsequent Report	<input type="checkbox"/> Alter Casing	<input type="checkbox"/> Fracture Treat	<input type="checkbox"/> Reclamation	<input type="checkbox"/> Well Integrity
<input type="checkbox"/> Final Abandonment Notice	<input type="checkbox"/> Casing Repair	<input type="checkbox"/> New Construction	<input type="checkbox"/> Recomplete	<input type="checkbox"/> Other
	<input type="checkbox"/> Change Plans	<input checked="" type="checkbox"/> Plug and Abandon	<input type="checkbox"/> Temporarily Abandon	
	<input type="checkbox"/> Convert to Injection	<input type="checkbox"/> Plug Back	<input type="checkbox"/> Water Disposal	

13. Describe Proposed or Completed Operation (clearly state all pertinent details, including estimated starting date of any proposed work and approximate duration thereof. If the proposal is to deepen directionally or recompleat horizontally, give subsurface locations and measured and true vertical depths of all pertinent markers and zones. Attach the Bond under which the work will be performed or provide the Bond No. on file with BLM/BIA. Required subsequent reports shall be filed within 30 days following completion of the involved operations. If the operation results in a multiple completion or recompleat in a new interval, a Form 3160-4 shall be filed once testing has been completed. Final Abandonment Notices shall be filed only after all requirements, including reclamation, have been completed, and the operator has determined that the site is ready for final inspection.)
- Propose to plug and abandon as follows:

1. TIH with wireline set CIBP and set CIBP at 2367'. TOOH. TIH with tubing and tag CIBP. Load hole with plugging mud. Spot a 30 sack Class C cement plug from 2367-2237'. TOOH with tubing.
 2. Perforate 7" casing with 6 holes at 995' and 6 holes at 425'.
 3. TIH with wireline set cement retainer and set retainer at 895'. TOOH. TIH with tubing and sting into retainer. Establish an injection rate. Squeeze with 75 sacks Class C cement. Leave 35' of cement on top of retainer. TOOH with tubing.
 4. TIH with wireline set cement retainer and set retainer at 325'. TOOH. TIH with tubing. Sting into retainer and establish circulation. Squeeze with 60 sacks Class C cement from 425-325'. Leave 10 sacks of cement on top of retainer. TOOH with tubing.
 5. Spot a 15 sack Class C cement plug at surface. - 50' Plug
 6. Install regulation abandonment marker.
- NOTIFY BLM-CARLSBAD (505-234-5909) AND OCD-ARTESIA (505-748-1283) 24 HOURS PRIOR TO

14. I hereby certify that the foregoing is true and correct
Name (Printed/Typed) Rusty Klein
- COMMENCING PLUGGING OPERATIONS

Title	Operations Technician
Date	July 20, 2001
Signature 	
THIS SPACE FOR FEDERAL OR STATE OFFICE USE	
SEE ATTACHED FOR CONDITIONS OF APPROVAL	
Approved by	Title
Conditions of approval: If any, attach and approve this notice and sign or certify that the applicant holds legal or equitable title to those rights in the subject lease which would entitle the applicant to conduct operations thereon.	Office

APPROVED	
(ORIG. SGD.) LES BABYAK	
JUL 30 2001	
Date	LES BABYAK
PETROLEUM ENGINEER	

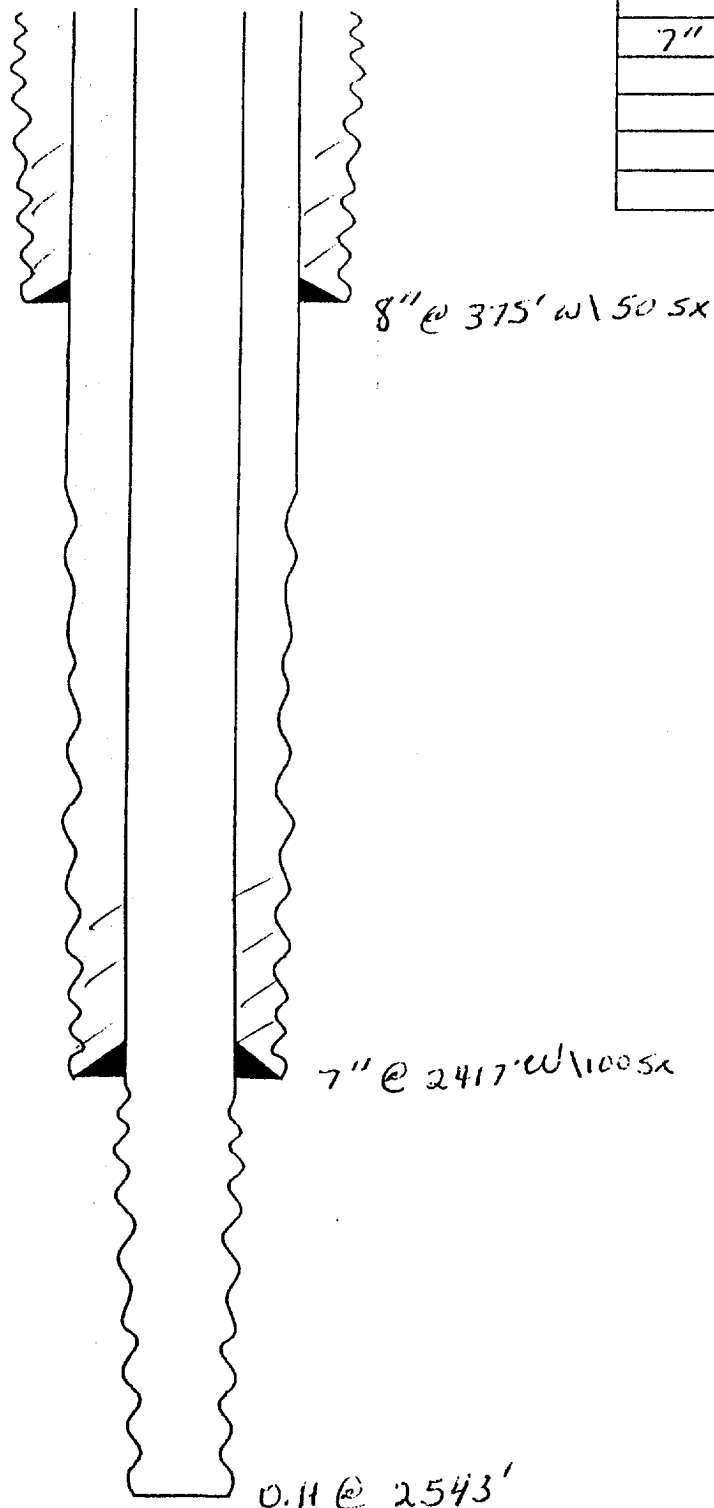
BUREAU OF NIGHT
ROSMELL OFFICE

2001 JUL 24 AM 8:28

RECEIVED

WELLNAME: Tract 186 - 11 No 1 FIELD: WLMH
 LOCATION: M, 1020' FSL 5 330' FWL, Sec 10, T18S, R29E Edley Co. NM
 GL: _____ ZERO: _____ AGL: _____ KB: _____
 SPUD DATE: 10-10-39 COMPLETION DATE: 11-26-39
 COMMENTS: _____

CASING PROGRAM	
SIZE/WT/GR/CONN	DEPTH SET
8" 28# 375'	
7" 20# 2417	
6" Open Hole	2543



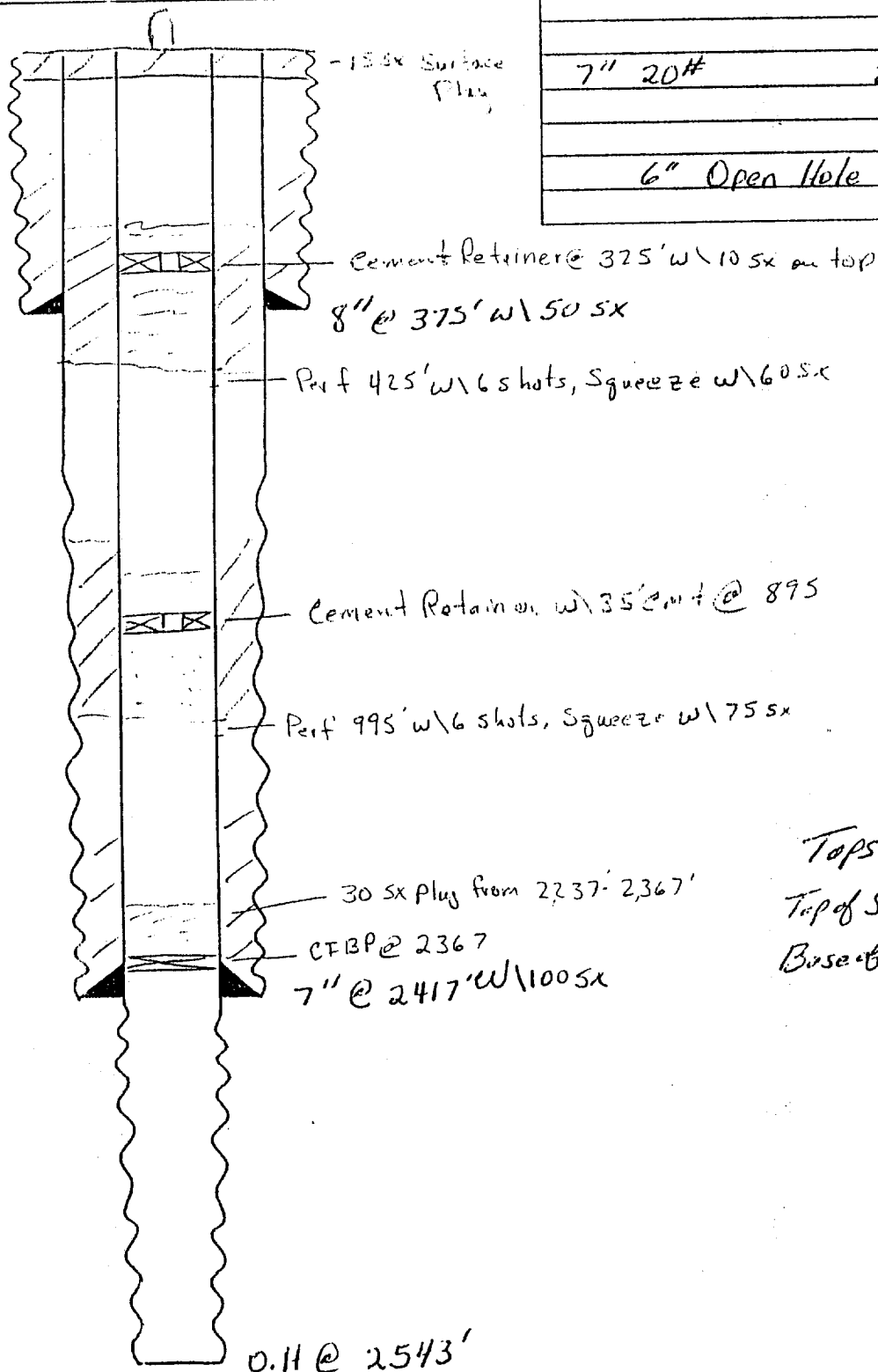
Tops
 Top of Salt 350'
 Base of Salt 845'

- SKETCH NOT TO SCALE -

DATE: 3-26-01

WELLNAME: Tract 18 Well No 1 FIELD: WLH4
 LOCATION: M, 1020' FSL S 330' FWL, Sec 10, T18S, R29E Eddy Co. NM
 GL: _____ ZERO: _____ AGL: _____ KB: _____
 SPUD DATE: 10-10-39 COMPLETION DATE: 11-26-39
 COMMENTS: _____

CASING PROGRAM	
SIZE/WT/GR/CONN	DEPTH SET
8" 28#	375'
7" 20#	2417
6" Open Hole	2543



Tops
 Top of Salt 350'
 Base of Salt 845'