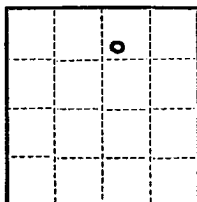


Form 9-331a
(Feb. 1951)



(SUBMIT IN TRIPLICATE)

UNITED STATES
DEPARTMENT OF THE INTERIOR
GEOLOGICAL SURVEY

Land Office Los Alamos
Lease No. 49-28541
Unit _____

SUNDRY NOTICES AND REPORTS ON WELLS

NOTICE OF INTENTION TO DRILL	<input checked="" type="checkbox"/>	SUBSEQUENT REPORT OF WATER SHUT-OFF	
NOTICE OF INTENTION TO CHANGE PLANS		SUBSEQUENT REPORT OF SHOOTING OR ACIDIZING	
NOTICE OF INTENTION TO TEST WATER SHUT-OFF		SUBSEQUENT REPORT OF ALTERING CASING	
NOTICE OF INTENTION TO RE-DRILL OR REPAIR WELL		SUBSEQUENT REPORT OF RE-DRILLING OR REPAIR	
NOTICE OF INTENTION TO SHOOT OR ACIDIZE		SUBSEQUENT REPORT OF ABANDONMENT	
NOTICE OF INTENTION TO PULL OR ALTER CASING		SUPPLEMENTARY WELL HISTORY	
NOTICE OF INTENTION TO ABANDON WELL			

(INDICATE ABOVE BY CHECK MARK NATURE OF REPORT, NOTICE, OR OTHER DATA)

November 15, _____, 19 56

Looco - Guy
Well No. 5 is located 990 ft. from [N] line and 2310 ft. from [E] line of sec. 15

NE 1/4 NE 1/4 Section 15 18 29 N.M.P.M.
(1/4 Sec. and Sec. No.) (Twp.) (Range) (Meridian)

Looco Hills Eddy New Mexico
(Field) (County or Subdivision) (State or Territory)

The elevation of the derrick floor above sea level is 3460 ft. (Or.)

DETAILS OF WORK

(State names of and expected depths to objective sands; show sizes, weights, and lengths of proposed casings; indicate rapid flow, cementing points, and all other important proposed work)

Plan to drill with rotary tools to approximate depth of 3500'.
Will set 380' of 8 5/8" surface casing with 50 sacks; 3500' of 5 1/2" casing with 100 sacks. Plan to acidize and frac Keely formation. If not commercial, plan to complete and frac Looco Hills formation at approximate depth of 2600'.

I understand that this plan of work must receive approval in writing by the Geological Survey before operations may be commenced.


Company The Itex Company

Address Box 752

Breckenridge, Texas

By [Signature]

Title Assistant Production Supt.



John A. Mathis, Jr.
SOUTHEAST ENGINEERING CO.
GENERAL SURVEYING
ARTESIA, NEW MEXICO

- PHOTOSTATS
- OZALID PRINTS


COMPANY The Ibox Company

LEASE Loco-Guy (LC 056014) WELL NO. 5

SEC. 15 T. 18 S., R. 29 E., N. M. P. M.

LOCATION SW 1/4 NE 1/4 (990' from North & 2310' from East Lines)

COUNTY Eddy NEW MEXICO



G.L. Elev.-
3460'

SCALE 4" = 1 MILE

THIS IS TO CERTIFY THAT THE ABOVE PLAT WAS PREPARED FROM FIELD NOTES
OF ACTUAL SURVEYS MADE BY ME OR UNDER MY SUPERVISION AND THAT THE
SAME ARE TRUE AND CORRECT TO THE BEST OF MY KNOWLEDGE AND BELIEF.

SEAL:
ARTESIA, NEW MEXICO

John A. Mathis, Jr.
REGISTERED LAND SURVEYOR.

SURVEYED November 1, 1956

ARTESIA PRINTING CO.