

UNITED STATES
DEPARTMENT OF THE INTERIOR
BUREAU OF LAND MANAGEMENT

N.M. Oil Cons. Division
811 S. 1st Street
Albuquerque, NM 88210-2834

FORM APPROVED
OMB No. 1004-0135
Expires November 30, 2000

SUNDRY NOTICES AND REPORTS ON WELLS
Do not use this form for proposals to drill or to re-enter an abandoned well. Use Form 3160-3 (APD) for such proposals.

SUBMIT IN TRIPLICATE - Other instructions on reverse side

1. Type of Well <input checked="" type="checkbox"/> Oil Well <input type="checkbox"/> Gas Well <input type="checkbox"/> Other		5. Lease Serial No. NM-02426
2. Name of Operator Yates Petroleum Corporation		6. If Indian, Allottee or Tribe Name
3a. Address 105 S. 4th St. - Artesia, NM 88210	3b. Phone No. (include area code) 505-748-1471	7. If Unit or CA/Agreement, Name and/or No.
4. Location of Well (Footage, Sec., T., R., M., or Survey Description) 330' FNL & 330' FEL of Section 15-T18S-R29E (Unit A, NENE)		8. Well Name and No. WLHU G4S Unit Tract 19C-1
		9. API Well No. 30-015-03418
		10. Field and Pool, or Exploratory Area Loco Hills-Q-GB-SA
		11. County or Parish, State Eddy Co., NM

12. CHECK APPROPRIATE BOX(ES) TO INDICATE NATURE OF NOTICE, REPORT, OR OTHER DATA

TYPE OF SUBMISSION	TYPE OF ACTION			
<input type="checkbox"/> Notice of Intent	<input type="checkbox"/> Acidize	<input type="checkbox"/> Deepen	<input type="checkbox"/> Production (Start/Resume)	<input type="checkbox"/> Water Shut-Off
<input checked="" type="checkbox"/> Subsequent Report	<input type="checkbox"/> Alter Casing	<input type="checkbox"/> Fracture Treat	<input type="checkbox"/> Reclamation	<input type="checkbox"/> Well Integrity
<input type="checkbox"/> Final Abandonment Notice	<input type="checkbox"/> Casing Repair	<input type="checkbox"/> New Construction	<input type="checkbox"/> Recomplete	<input type="checkbox"/> Other
	<input type="checkbox"/> Change Plans	<input checked="" type="checkbox"/> Plug and Abandon	<input type="checkbox"/> Temporarily Abandon	
	<input type="checkbox"/> Convert to Injection	<input type="checkbox"/> Plug Back	<input type="checkbox"/> Water Disposal	

13. Describe Proposed or Completed Operation (clearly state all pertinent details, including estimated starting date of any proposed work and approximate duration thereof. If the proposal is to deepen directionally or recompleat horizontally, give subsurface locations and measured and true vertical depths of all pertinent markers and zones. Attach the Bond under which the work will be performed or provide the Bond No. on file with BLM/BIA. Required subsequent reports shall be filed within 30 days following completion of the involved operations. If the operation results in a multiple completion or recompleat in a new interval, a Form 3160-4 shall be filed once testing has been completed. Final Abandonment Notices shall be filed only after all requirements, including reclamation, have been completed, and the operator has determined that the site is ready for final inspection.)

Propose to plug and abandon as follows:

1. TIH with wireline set CIBP and set CIBP at 2300'. TOOH. TIH with tubing and tag CIBP. Load hole with plugging mud. Spot a 30 sack Class C cement plug from 2300-2170'. TOOH,
2. Perforate 7" casing with 6 holes at 1045' and 6 holes at 495'.
3. TIH with wireline set cement retainer and set retainer at 945'. TOOH. TIH with tubing and sting into retainer. Establish an injection rate. Squeeze with 75 sacks Class C cement. Leave 35' of cement on top of retainer. TOOH with tubing.
4. TIH with wireline set cement retainer and set retainer at 395'. TOOH. TIH with tubing and sting into retainer. Establish circulation. Squeeze with 60 sacks Class C cement with 2% CaCl2 from near the surface to 480'. Leave 35' of cement on top of retainer. TOOH with tubing. If circulation was not established, perforate 7" casing with 4 holes at 325'. Tie onto 7" casing and stablish circulation and attempt to circulate cement to surface with an additional 60 sacks of Class C cement with 2% CaCl2.

14. I hereby certify that the foregoing is true and correct
Name (Printed/Typed)

Rusty Klein

Signature

Rusty Klein

CONTINUED ON NEXT PAGE:

Title Operations Technician

Date July 23, 2001

THIS SPACE FOR FEDERAL OR STATE OFFICE USE

Approved by

Conditions of approval, if any, are attached. Approval of this notice does not warrant or certify that the applicant holds legal or equitable title to those rights in the subject lease which would entitle the applicant to conduct operations thereon.

Title

Office

Date

APPROVED

AUG 17 2001

GARY GOURLEY
PETROLEUM ENGINEER

RECEIVED


2001 JUL 25 AM 9:39

EL PASO COUNTY
RODENT OFFICE

YATES PETROLEUM CORPORATION
WLHU G4S Unit Tract 19C-1
Section 15-T18S-R29E
Eddy County, New Mexico

SUNDRY NOTICE CONTINUED:

5. Spot a 15 sack Class C cement plug at surface.
6. Install regulation abandonment marker.

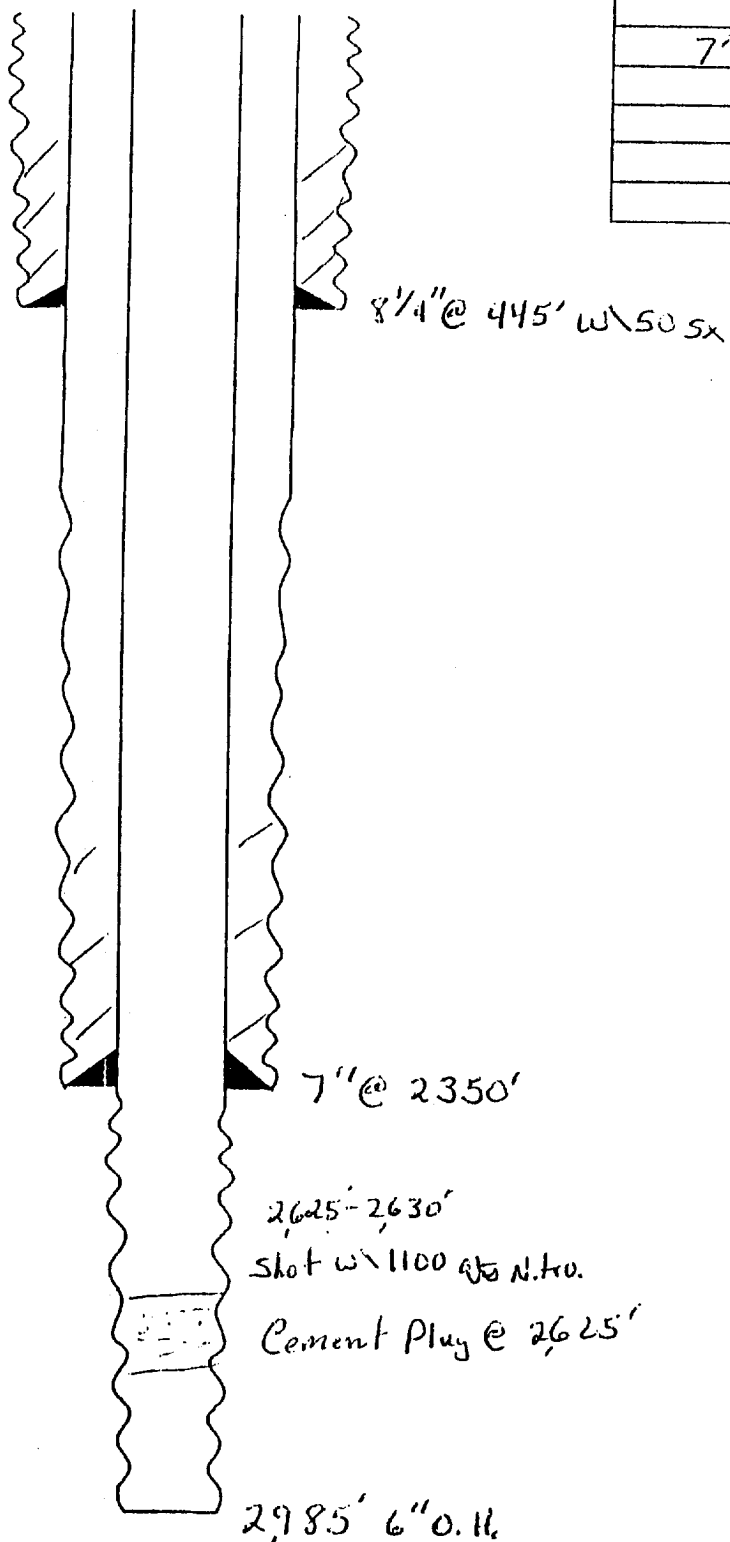


Rusty Klein
Operations Technician
July 23, 2001

NOTIFY BLM-CARLSBAD (505-234-5909) AND OCD-ARTESIA (505-748-1283) 24 HOURS PRIOR TO
COMMENCING PLUGGING OPERATIONS

WELLNAME: Tract 19C Well No. 1 FIELD: WLHL
 LOCATION: Unit Letter A, 330' FNL, 330' FEL, Sec. 15, T18S, R27E, Edley Co
 GL: _____ ZERO: _____ AGL: _____ KB: _____
 SPUD DATE: 2-16-40 COMPLETION DATE: 3-28-40
 COMMENTS: _____

CASING PROGRAM			DEPTH SET
SIZE	WT/GR/CONN		
8 1/4"	28#	445'	
7"	24#	2350'	



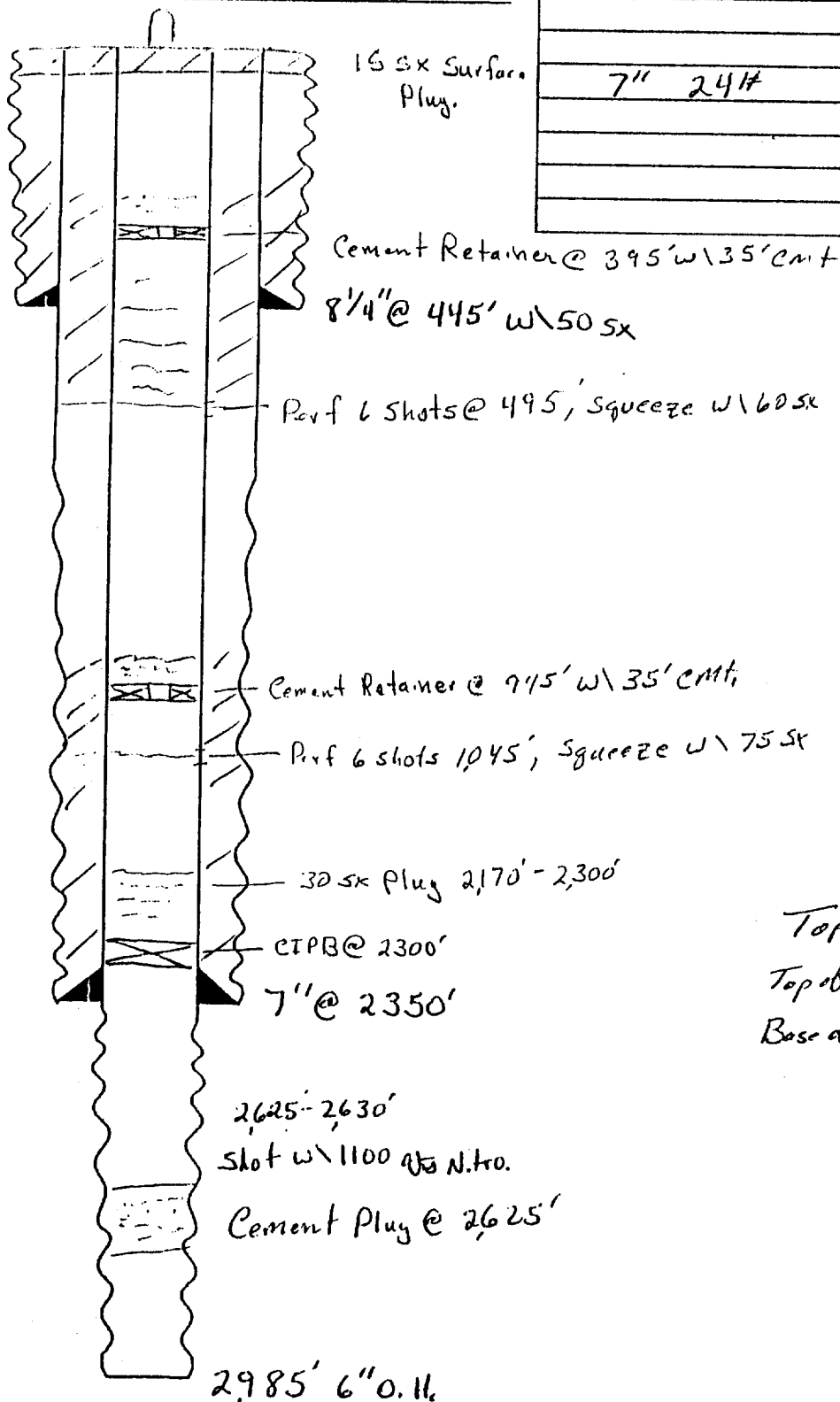
Tops
 Top of Salt 395'
 Base of Salt 895'

- SKETCH NOT TO SCALE -

DATE: 3-27-01

WELLNAME: Tract 19C Well No 1 FIELD: WLHU
 LOCATION: Unit 1, well A, 330' FNL + 330' FEL, Sec 15, T18S, R29E, Eddy Co
 GL: _____ ZERO: _____ AGL: _____ KB: _____
 PUDD DATE: 2-16-40 COMPLETION DATE: 3-28-40
 COMMENTS: _____

CASING PROGRAM			DEPTH SET
SIZE/WT/GR/CONN			
8 1/4 28#		445'	
7" 24#		2350'	



Tops
 Top of Salt 395'
 Base of Salt 895'

COMMENTS:

CASING PROGRAM		
SIZE/WT/IGR/CONN	DEPTH SET	
8 1/4 25#	445'	
7" 24#	2350'	

Proposed 

