

UNITED STATES
DEPARTMENT OF THE INTERIOR
BUREAU OF LAND MANAGEMENT

FORM APPROVED
OMB No. 1004-0135
Expires November 30, 2000

SUNDRY NOTICES AND REPORTS
Do not use this form for proposals to drill or to re-enter an abandoned well. Use Form 3160-3 (APD) for such proposals.

N.M. Oil Cons. Division
911 S. 1st Street
Artesia, NM 88210-2834

SUBMIT IN TRIPLICATE - Other instructions on reverse side

1. Type of Well
☒ Oil Well ☐ Gas Well ☐ Other

2. Name of Operator
Yates Petroleum Corporation

3a. Address
105 S. 4th St. - Artesia, NM 88210

3b. Phone No. (include area code)
505-748-1411

4. Location of Well (Footage, Sec., T., R., M., or Survey Description)
330' FNL & 990' FEL of Section 6-T18S-R30E (Unit A, NENE)

5. Lease Serial No.
NM-021095

6. If Indian, Allottee or Tribe Name

7. If Unit or CA/Agreement, Name and/or No.

8. Well Name and No.
Yates A Federal #4

9. API Well No.
30-015-04479

10. Field and Pool, or Exploratory Area
Loco Hills-Q-GB-SA

11. County or Parish, State
Eddy Co., NM

12. CHECK APPROPRIATE BOX(ES) TO INDICATE NATURE OF NOTICE, REPORT, OR OTHER DATA

TYPE OF SUBMISSION	TYPE OF ACTION			
<input checked="" type="checkbox"/> Notice of Intent	<input type="checkbox"/> Acidize	<input type="checkbox"/> Deepen	<input type="checkbox"/> Production (Start/Resume)	<input type="checkbox"/> Water Shut-Off
<input checked="" type="checkbox"/> Subsequent Report	<input type="checkbox"/> Alter Casing	<input type="checkbox"/> Fracture Treat	<input type="checkbox"/> Reclamation	<input type="checkbox"/> Well Integrity
<input type="checkbox"/> Final Abandonment Notice	<input type="checkbox"/> Casing Repair	<input type="checkbox"/> New Construction	<input type="checkbox"/> Recomplete	<input type="checkbox"/> Other
	<input type="checkbox"/> Change Plans	<input checked="" type="checkbox"/> Plug and Abandon	<input type="checkbox"/> Temporarily Abandon	
	<input type="checkbox"/> Convert to Injection	<input type="checkbox"/> Plug Back	<input type="checkbox"/> Water Disposal	

13. Describe Proposed or Completed Operation (clearly state all pertinent details, including estimated starting date of any proposed work and approximate duration thereof. If the proposal is to deepen directionally or recompleat horizontally, give subsurface locations and measured and true vertical depths of all pertinent markers and zones. Attach the Bond under which the work will be performed or provide the Bond No. on file with BLM/BIA. Required subsequent reports shall be filed within 30 days following completion of the involved operations. If the operation results in a multiple completion or recompleat in a new interval, a Form 3160-4 shall be filed once testing has been completed. Final Abandonment Notices shall be filed only after all requirements, including reclamation, have been completed, and the operator has determined that the site is ready for final inspection.)

Propose to plug and abandon as follows:

1. TIH with wireline set CIBP and set CIBP at 2668'. TOOH. TIH with tubing and tag CIBP. Load hole with plugging mud. Spot a 30 sack Class C cement plug from 2668-2518'. TOOH with tubing.
2. Perforate 7" casing with 6 holes at 1200' and 6 holes at 450'.
3. TIH with wireline set cement retainer and set retainer at 1170'. TOOH. TIH with tubing and sting into retainer. Establish an injection rate. Squeeze with 75 sacks Class C cement. Leave 35' of cement on top of retainer. TOOH with tubing.
4. TIH with wireline set cement retainer and set retainer at 401'. TOOH. TIH with tubing and sting into retainer. Establish circulation. Squeeze with 75 sacks Class C cement. Leave 35' of cement on top of retainer. TOOH with tubing.
5. Perforate 7" casing and 8-1/4" casing at 200' with 6 holes. Tie onto the 7" casing and establish an injection rate. Squeeze with 75 sacks Class C cement. TOOH with tubing.

14. I hereby certify that the foregoing is true and correct
Name (Printed/Typed)

Rusty Klein

Signature

CONTINUED ON NEXT PAGE:

Title Operations Technician

Date July 23, 2001

APPROVED THIS SPACE FOR FEDERAL OR STATE OFFICE USE

Approved by (ORIG. SGD.) DAVID R. GLASS

Conditions of approval, if any, are attached. Approval of this notice does not warrant or certify that the applicant holds legal or equitable title to those rights in the subject lease which would entitle the applicant to conduct operations thereon.

Title

Date

**SEE ATTACHED FOR
CONDITIONS OF APPROVAL**

Title 18 U.S.C. Section 1001 and Title 18 U.S.C. Section 1212, make it a crime for any person knowingly and willfully to make to any department or agency of the United States any false, fictitious or fraudulent statements or representations as to any matter within its jurisdiction.

RECEIVED

2001 JUL 25 AM 9:40


SUPERVISOR'S OFFICE
POSTAL OFFICE

YATES PETROLEUM CORPORATION
Yates A Federal #4
Section 6-T18S-R30E
Eddy County, New Mexico

SUNDRY NOTICE CONTINUED:

6. Spot a 15 sack Class C cement plug at surface.
7. Install regulation abandonment marker.

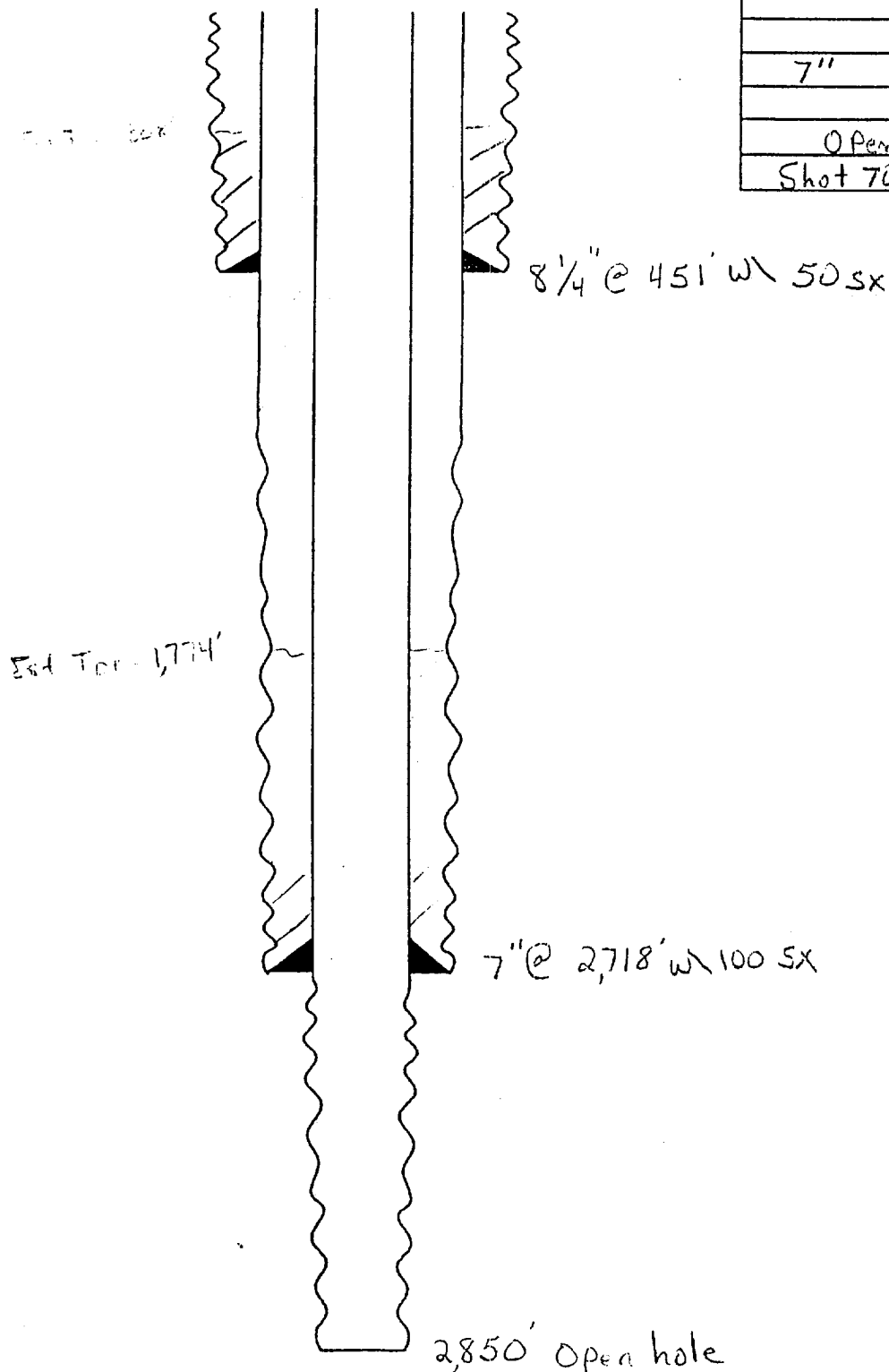
NOTIFY BLM-CARLSBAD (505-234-5909) AND OCD-ARTESIA (505-748-1283) 24 HOURS PRIOR TO COMMENCING PLUGGING OPERATIONS

A handwritten signature in black ink, appearing to read "Rusty Klein", is written over a horizontal line.

Rusty Klein
Operations Technician
July 23, 2001

WELLNAME: Yates A N-4 FIELD: LOCO Hills O.G. 5A
 LOCATION: Unit Letter "A", 530 FNL 1990 FEL, Sec 6, T18S, R30E, Eddy Co. NM
 GL: 3548 ZERO: _____ AGL: _____ KB: _____
 SPUD DATE: 10-22-39 COMPLETION DATE: _____
 COMMENTS: _____

CASING PROGRAM			
SIZE/WT/GR/CONN			DEPTH SET
8 1/4" 28#		451'	
7" 20#	J-55		2718'
Open Hole			2850
Shot 70 qt. Nitro.			

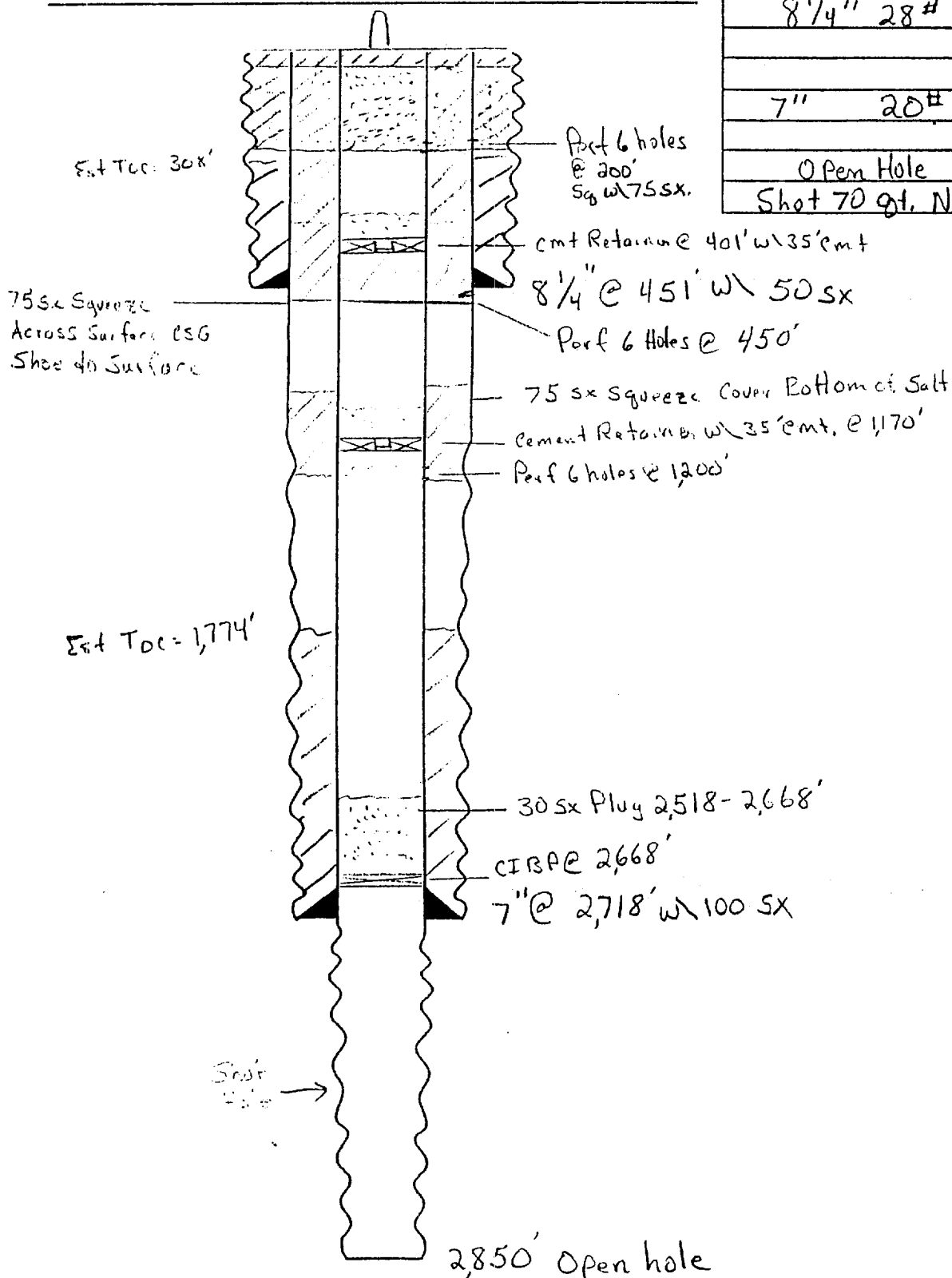


- SKETCH NOT TO SCALE -

DATE: 2-1-01

WELLNAME: Yates "A" 1-4 FIELD: LOCC Hills O.G. SA.
 LOCATION: Unit Letter "A", 330 FNL 1990 FEL, Sec 6, T18S, R30E, Eddy Co. NM
 GL: 3548 ZERO: _____ AGL: _____ KB: _____
 SPUD DATE: 10-22-39 COMPLETION DATE: _____
 COMMENTS: _____

CASING PROGRAM			DEPTH SET
SIZE	WT/GR/CONN		
8 1/4"	28#		451'
7"	20# J-55		2,718'
Open Hole			2,850'
Shot 70 qt. Nitro.			



- SKETCH NOT TO SCALE -

DATE: 2-1-01