

RECEIVED

APR 30 1962

Drawer 1857
Roswell, New Mexico

O. C. C.
ARTESIA, OFFICE

April 16, 1962

Burleson & Huff
Box 935
Midland, Texas

Gentlemen:

Your Notice of Intention to Drill well No. 2 Canfield Federal (Copy attached) in the NW1/4 sec. 13, T. 18 N., R. 30 E., N.M.P.M., Eddy County, New Mexico, lease Las Cruces 047269(b), has been forwarded to this office for approval.

Pursuant to authority delegated to me by the Director, Geological Survey, on March 21, 1962, I hereby approve the Notice of Intention to Drill well No. 2 Canfield Federal to a depth of 3,600 feet to test the Queen formation provided that the cement behind the surface casing set at the top of the salt be circulated to the surface.

Please notify the District Engineer, Geological Survey, Drawer U, Artesia, New Mexico, in sufficient time for a representative to witness all cementing operations.

Very truly yours,

(Orig. Sgd.) JOHN A. ANDERSON

JOHN A. ANDERSON
Regional Oil and Gas Supervisor

Copy to: Washington
Mining Branch (2)
MIDCC Artesia (2)(w/2 cys Notice) ✓
Artesia (w/cy Notice)
Roswell office copy

SECRET

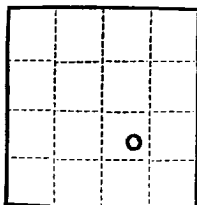
2007 7 2004

Abstract

^a Values are means ± SD.

100

1. The first step is to identify the problem or goal. This involves understanding the current situation and what needs to be achieved.



(SUBMIT IN TRIPLICATE)

UNITED STATES
DEPARTMENT OF THE INTERIOR
GEOLOGICAL SURVEY

Land Office Las Cruces

Lease No. LC 047259-B

Unit J

SUNDRY NOTICES AND REPORTS ON WELLS

NOTICE OF INTENTION TO DRILL	<input checked="" type="checkbox"/>	SUBSEQUENT REPORT OF WATER SHUT-OFF	
NOTICE OF INTENTION TO CHANGE PLANS		SUBSEQUENT REPORT OF SHOOTING OR ACIDIZING	
NOTICE OF INTENTION TO TEST WATER SHUT-OFF		SUBSEQUENT REPORT OF ALTERING CASING	
NOTICE OF INTENTION TO RE-DRILL OR REPAIR WELL		SUBSEQUENT REPORT OF RE-DRILLING OR REPAIR	
NOTICE OF INTENTION TO SHOOT OR ACIDIZE		SUBSEQUENT REPORT OF ABANDONMENT	
NOTICE OF INTENTION TO PULL OR ALTER CASING		SUPPLEMENTARY WELL HISTORY	
NOTICE OF INTENTION TO ABANDON WELL			

(INDICATE ABOVE BY CHECK MARK NATURE OF REPORT, NOTICE, OR OTHER DATA)

March 7, 1962

2 Canfield Federal
Well No. _____ is located 1650 ft. from [S] line and 1650 ft. from [E] line of sec. 13
NW $\frac{1}{4}$ SE $\frac{1}{4}$ Sec. 13 18 South 30 East N.M.P.M.
($\frac{1}{4}$ Sec. and Sec. No.) (Twp.) (Range) (Meridian)
Undesignated Eddy New Mexico
(Field) (County or Subdivision) (State or Territory)

The elevation of the derrick floor above sea level is _____ ft.

DETAILS OF WORK

(State names of and expected depths to objective sands; show sizes, weights, and lengths of proposed casings; indicate mudding jobs, cementing points, and all other important proposed work)

Set 24 lb. 8-5/8" casing in top of salt at approximately 700 feet and circulate mud in front of 50 sacks of cement. Drill to an approximate total depth of 3600 feet to test Queen sand. Well will be drilled with cable tools. 9-1/2 lb. J-55 4-1/2" pipe will be run to total depth with mud circulated before 150 sacks of cement. Pipe will be perforated opposite pay zone and section fractured.

RECORDED

MAR 9 1962

U. S. GEOLOGICAL SURVEY
ARTESIA, NEW MEXICO

I understand that this plan of work must receive approval in writing by the Geological Survey before operations may be commenced.

Company Burleson & Huff

Address Box 935

Midland, Texas

By

Title

Partner

NM 0263 393

NEW MEXICO OIL CONSERVATION COMMISSION
WELL LOCATION AND ACREAGE DEDICATION PLAT

FORM C-128
Revised 5/1/57

SEE INSTRUCTIONS FOR COMPLETING THIS FORM ON THE REVERSE SIDE

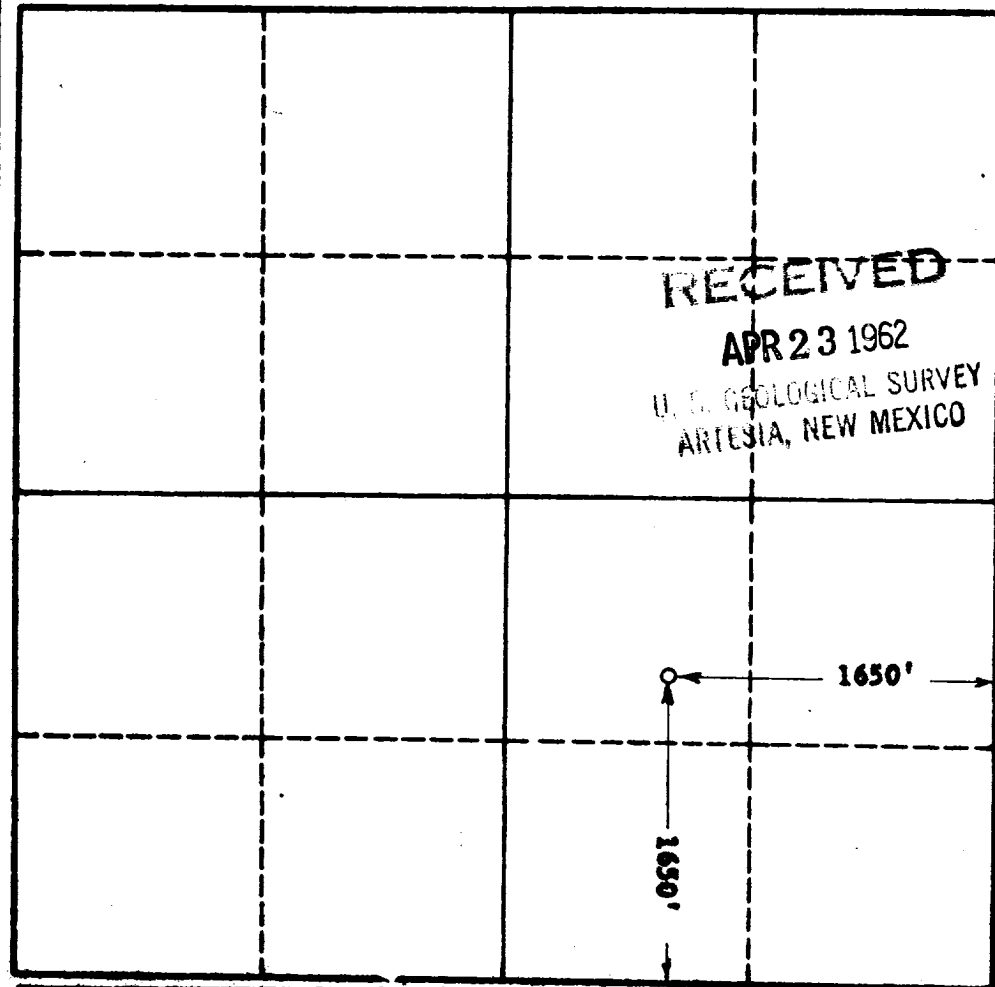
SECTION A

Operator BURLESON & HUFF		Lease CANFIELD FEDERAL		Well No. 2	
Unit Letter J	Section 13	Township 18 SOUTH	Range 30 EAST	County EDDY	
Actual Footage Location of Well: 1650 feet from the SOUTH line and 1650 feet from the EAST line					
Ground Level Elev. 3600.9	Producing Formation QUEEN		Pool UNDESIGNATED	Dedicated Acreage: 60 Acres	

1. Is the Operator the only owner in the dedicated acreage outlined on the plat below? YES ☒ NO ☐ ("Owner" means the person who has the right to drill into and to produce from any pool and to appropriate the production either for himself or for himself and another. (65-3-29 (e) NMSA 1955 Comp.)
2. If the answer to question one is "no," have the interests of all the owners been consolidated by communitization agreement or otherwise? YES ☐ NO ☐ If answer is "yes," Type of Consolidation _____
3. If the answer to question two is "no," list all the owners and their respective interests below:

Owner	Land Description
	NW/4 OF SE/4 OF SECTION 18, T-18-S,
	R-30-E, EDDY COUNTY, NEW MEXICO

SECTION B



RECEIVED
APR 23 1962
U.S. GEOLOGICAL SURVEY
ARTESIA, NEW MEXICO


CERTIFICATION

I hereby certify that the information in SECTION A above is true and complete to the best of my knowledge and belief.

Name G. B. BURRIS
Position AGENT
Company BURLESON & HUFF
Date APRIL 20, 1962

I hereby certify that the well location shown on the plat in SECTION B was plotted from field notes of actual surveys made by me or under my supervision, and that the same is true and correct to the best of my knowledge and belief.

Date Surveyed 4-19-1962
Registered Professional Engineer and/or Land Surveyor, JOHN W. WEST
Certification No. N. M. - P. E. & L. S. 578



U. S. GEOLOGICAL SURVEY
ROSWELL, NEW MEXICO

APR 24 1907

RECEIVED