

NO. OF COPIES RECEIVED	5
DISTRIBUTION	
SANTA FE	1
FILE	1
U.S.G.S.	
LAND OFFICE	
TRANSPORTER	OIL 1 GAS
OPERATOR	2
PRORATION OFFICE	

NEW MEXICO OIL CONSERVATION COMMISSION  
REQUEST FOR ALLOWABLE  
AND  
AUTHORIZATION TO TRANSPORT OIL AND NATURAL GAS

Form C-104  
Supersedes Old C-104 and C-116  
Effective 1-1-65

MAR 1 1968

Operator <b>FEATHERSTONE FARMS, LTD.</b>	
Address <b>239 Petroleum Building, Roswell, New Mexico 88201</b>	
Reason(s) for filing (Check proper box)	Other (Please explain)
New Well <input type="checkbox"/>	Change in Transporter of:
Recompletion <input type="checkbox"/>	Oil <input type="checkbox"/> Dry Gas <input type="checkbox"/>
Change in Ownership <input checked="" type="checkbox"/>	Casinghead Gas <input type="checkbox"/> Condensate <input type="checkbox"/>

If change of ownership give name and address of previous owner **OLEN F. FEATHERSTONE, 239 Petroleum Bldg., Roswell, New Mexico**

Lease Name <b>McLean Federal</b>	Well No. <b>1</b>	Pool Name, including Formation <b>Leo Queen Grayburg</b>	Kind of Lease State, Federal or Foreign <b>Federal</b>	Lease No. <b>LC 064226</b>
Location Unit Letter <b>I</b> ; <b>330</b> Feet From The <b>East</b> Line and <b>2310</b> Feet From The <b>South</b> Line of Section <b>27</b> Township <b>18 S</b> Range <b>30 E</b> , NMPM, <b>Eddy</b> County				


Name of Authorized Transporter of Oil <input checked="" type="checkbox"/> or Condensate <input type="checkbox"/> <b>The Permian Corporation</b>		Address (Give address to which approved copy of this form is to be sent) <b>Box 4157, Midland, Texas</b>	
Name of Authorized Transporter of Casinghead Gas <input type="checkbox"/> or Dry Gas <input type="checkbox"/> <b>NONE</b>		Address (Give address to which approved copy of this form is to be sent)	
If well produces oil or liquids, give location of tanks.	Unit <b>I</b>	Sec. <b>27</b>	Twp. <b>18S</b>
		Rge. <b>30E</b>	Is gas actually connected? <input type="checkbox"/> When



If this production is commingled with that from any other lease or pool, give commingling order number:

Designate Type of Completion - (X)		Oil Well	Gas Well	New Well	Workover	Deepen	Plug Back	Same Res'v.	Diff. Res'v.
Date Spudded	Date Compl. Ready to Prod.	Total Depth			P.B.T.D.				
Elevations (DF, RKB, RT, GR, etc.)	Name of Producing Formation	Top Oil/Gas Pay			Tubing Depth				
Perforations		Depth Casing Shoe							
TUBING, CASING, AND CEMENTING RECORD									
HOLE SIZE	CASING & TUBING SIZE		DEPTH SET		SACKS CEMENT				

V. TEST DATA AND REQUEST FOR ALLOWABLE OIL WELL		(Test must be after recovery of total volume of load oil and must be equal to or exceed top allowable for this depth or be for full 24 hours)	
Date First New Oil Run To Tanks	Date of Test	Producing Method (Flow, pump, gas lift, etc.)	
Length of Test	Tubing Pressure	Casing Pressure	Choke Size
Actual Prod. During Test	Oil - Bbls.	Water - Bbls.	Gas - MCF

GAS WELL			
Actual Prod. Test-MCF/D	Length of Test	Bbls. Condensate/MMCF	Gravity of Condensate
Testing Method (pitot, back pr.)	Tubing Pressure (Shut-in)	Casing Pressure (Shut-in)	Choke Size

VI. CERTIFICATE OF COMPLIANCE	
I hereby certify that the rules and regulations of the Oil Conservation Commission have been complied with and that the information given above is true and complete to the best of my knowledge and belief.	
<b>FEATHERSTONE FARMS, LTD.</b>	
BY: 	(Signature)
CLERK	
(Title)	
<b>February 28, 1968</b>	
(Date)	

OIL CONSERVATION COMMISSION	
APPROVED 	MAR 1 1968
BY: 	
TITLE <b>OIL AND GAS PROPERTIES</b>	
This form is to be filed in compliance with RULE 1104.	
If this is a request for allowable for a newly drilled or deepened well, this form must be accompanied by a tabulation of the deviation tests taken on the well in accordance with RULE 111.	
All sections of this form must be filled out completely for allowable on new and recompleted wells.	
Fill out only Sections I, II, III, and VI for changes of owner, well name or number, or transporter, or other such change of condition.	
Separate Forms C-104 must be filed for each pool in multiply completed wells.	