

copy *FS*
**Boxer 1257
Roswell, New Mexico**

July 17, 1962

RECEIVED

JUL 19 1962

**O. O. O.
DISTRICT OFFICE**

**Western Development Company of Delaware
P. O. Box 427
Artesia, New Mexico**

Gentlemen:

Your Notice of Intention to Drill well No. 1 Stone and Stone Federal (copy attached) in the NE1/4 sec. 13, T. 18 N., R. 30 E., N.M.P.M., Eddy County, New Mexico, lease Las Cruces 028978 (b), to a depth of 3,350 feet to test the Queen and Geyser formations, has been forwarded to this office for approval.

Pursuant to authority delegated to the Regional Oil and Gas Supervisor on April 3, 1962, to approve the drilling of "shallow" wells in the NE1/4 sec. 13, T. 18 N., R. 30 E., I hereby approve the Notice of Intention to Drill described in the foregoing.

Please notify the District Engineer, Geological Survey, Drawer U, Artesia, New Mexico, in sufficient time for a representative to witness all cementing operations.

This confirms oral approval to drill given to you on May 8, 1962.

Very truly yours,

{Orig. Sgd.} JOHN A. ANDERSON

**JOHN A. ANDERSON
Regional Oil and Gas Supervisor**

**Copy to: Washington
Mining Branch (2) (w/2cys survey plots)
MDOCC - Artesia (2) (w/2cys Notice) ✓
Artesia (w/cys Notice)
Roswell (2)**

Very truly,
Yours,
[Signature]

cc: [Name]

Enclosed for [Name] is a copy of [Document]
[Text]
[Text]

[Text]

Enclosed for [Name] is a copy of [Document]
[Text]
[Text]
[Text]
[Text]

Enclosed for [Name] is a copy of [Document]
[Text]
[Text]
[Text]
[Text]

Enclosed for [Name] is a copy of [Document]
[Text]
[Text]
[Text]

Enclosed for [Name] is a copy of [Document]
[Text]

Very truly yours,

[Signature]

[Text]
[Text]

cc: [Name]
[Text]
[Text]
[Text]
[Text]

Santa Fe

(SUBMIT IN TRIPLICATE)

UNITED STATES
DEPARTMENT OF THE INTERIOR
GEOLOGICAL SURVEY


Land Office

Lease No.

Unit

RECEIVED

JUL 19 1962

O. C. C.
ARTESIA, OFFICE

SUNDRY NOTICES AND REPORTS ON WELLS

NOTICE OF INTENTION TO DRILL	<input checked="" type="checkbox"/>	SUBSEQUENT REPORT OF WATER SHUT-OFF	
NOTICE OF INTENTION TO CHANGE PLANS		SUBSEQUENT REPORT OF SHOOTING OR ACIDIZING	
NOTICE OF INTENTION TO TEST WATER SHUT-OFF		SUBSEQUENT REPORT OF ALTERING CASING	
NOTICE OF INTENTION TO RE-DRILL OR REPAIR WELL		SUBSEQUENT REPORT OF RE-DRILLING OR REPAIR	
NOTICE OF INTENTION TO SHOOT OR ACIDIZE		SUBSEQUENT REPORT OF ABANDONMENT	
NOTICE OF INTENTION TO PULL OR ALTER CASING		SUPPLEMENTARY WELL HISTORY	
NOTICE OF INTENTION TO ABANDON WELL			

(INDICATE ABOVE BY CHECK MARK NATURE OF REPORT, NOTICE, OR OTHER DATA)

March 19

19 62

Stimms and Reese Federal

Well No. 1 is located 660 ft. from {N} line and 330 ft. from {E} line of sec. 33

NE NE

NW 1/4 NW 1/4 Sec. 33

18-S

39-E

NMPM

(1/4 Sec. and Sec. No.)

(Twp.)

(Range)

(Meridian)

North Benson - Quinn

Eddy

New Mexico

(Field)

(County or Subdivision)

(State or Territory)

The elevation of the derrick floor above sea level is 3440 ft. (est)

DETAILS OF WORK

(State names of and expected depths to objective sands; show sizes, weights, and lengths of proposed casings; indicate mudding jobs, cementing points, and all other important proposed work)

We propose to drill with cable tools as follows:

Set 8 5/8" OD 24.00 lb. casing at approximately 600' and cement with 100 sz. cement preceding cement with drilling mud to circulate.

Set 4 1/2" OD 11.00 lb. casing at approximately 3350' and cement with 300 sz. cement preceded with drilling mud to circulate.

Log, perforate and treat the Benson and Grayburg formations.

I understand that this plan of work must receive approval in writing by the Geological Survey before operations may be commenced.

Company Western Development Company of Delaware

Address P. O. Box 427

Artesia, New Mexico

By

Title Production Superintendent

100-100000

100-100000

100-100000

100-100000

100-100000

100-100000

100-100000

100-100000

100-100000

100-100000

100-100000

100-100000

100-100000

100-100000

100-100000

100-100000

100-100000

100-100000

100-100000

100-100000

100-100000

100-100000

100-100000

100-100000

100-100000

100-100000

100-100000

100-100000

100-100000

100-100000

100-100000

100-100000

100-100000

100-100000

NUMBER OF COPIES RECEIVED	
DISTRIBUTION	
SANTA FE	
FILE	
U.S.G.S.	
LAND OFFICE	
TRANSPORTER	OIL GAS
PRODUCTION OFFICE	
OPERATOR	

NEW MEXICO OIL CONSERVATION COMMISSION
WELL LOCATION AND ACREAGE DEDICATION PLAT
 SEE INSTRUCTIONS FOR COMPLETING THIS FORM ON THE REVERSE SIDE

FORM C-128
 Revised 5/1/57

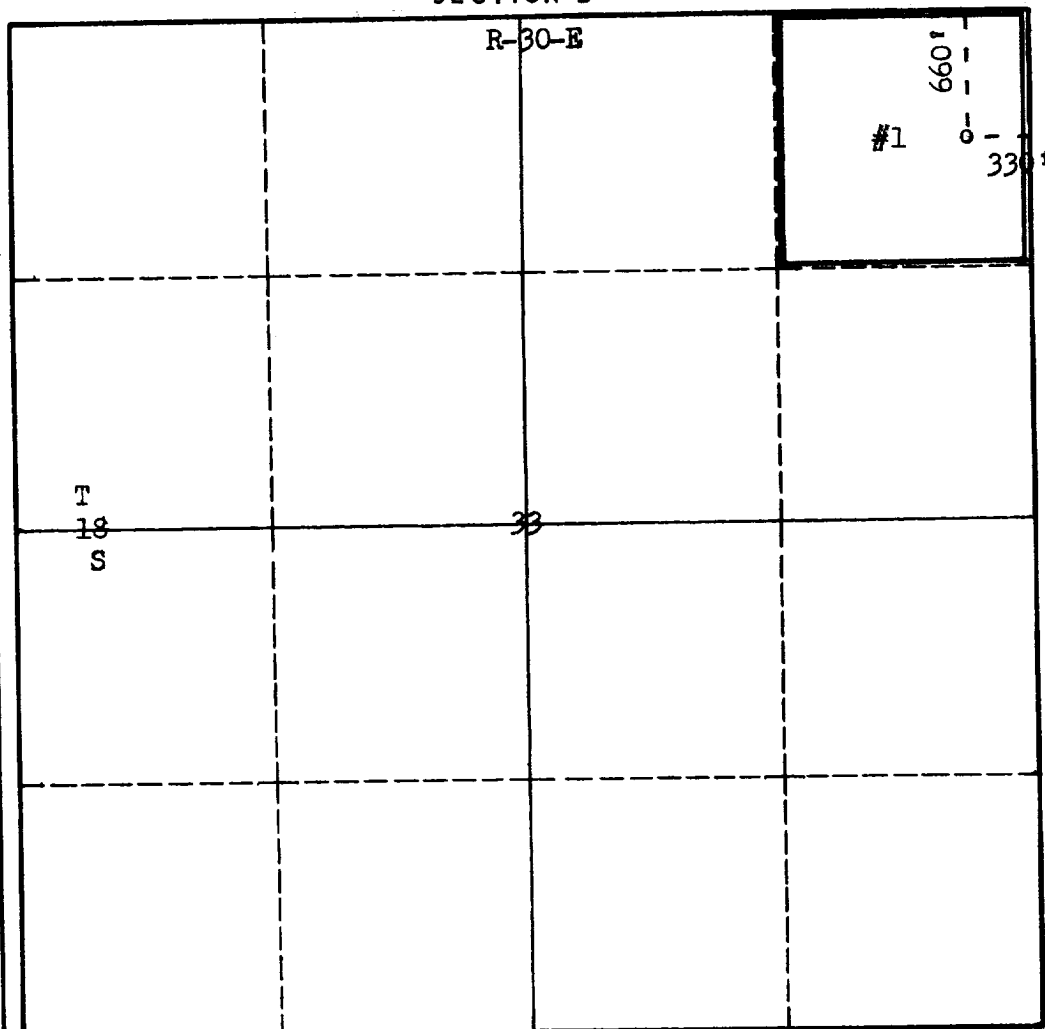
SECTION A

Operator Western Development Co. of Delaware		Lease Simms & Reese Federal		Well No. 1
Unit Letter A	Section 33	Township T-18-S	Range R-30-E	County Eddy
Actual Footage Location of Well: 660 feet from the North line and 330 feet from the East line				
Ground Level Elev. 3463	Producing Formation Queen-Grayburg	Pool North Benson	Dedicated Acreage: 40 Acres	

1. Is the Operator the only owner in the dedicated acreage outlined on the plat below? YES X NO ____ . ("Owner" means the person who has the right to drill into and to produce from any pool and to appropriate the production either for himself or for himself and another. (65-3-29 (e) NMSA 1935 Comp.)
2. If the answer to question one is "no," have the interests of all the owners been consolidated by communitization agreement or otherwise? YES ____ NO ____ . If answer is "yes," Type of Consolidation _____
3. If the answer to question two is "no," list all the owners and their respective interests below:

Owner	Land Description

SECTION B



CERTIFICATION

I hereby certify that the information in SECTION A above is true and complete to the best of my knowledge and belief.

Name *B. J. Wrenn*
 Position Production Superintendent
 Company Western Development Co.
 Date May 1, 1962

I hereby certify that the well location shown on the plat in SECTION B was plotted from field notes of actual surveys made by me or under my supervision, and that the same is true and correct to the best of my knowledge and belief.

Date Surveyed May 1, 1962
 Registered Professional Engineer and/or Land Surveyor

Certificate No. *[Signature]*
3280

INSTRUCTIONS FOR COMPLETION OF FORM C-128

1. Operator shall furnish and certify to the information called for in Section A.
2. Operator shall outline the dedicated acreage for *both* oil and gas wells on the plat in Section B.
3. A registered professional engineer or land surveyor registered in the State of New Mexico or approved by the Commission shall show on the plat the location of the well and certify this information in the space provided.
4. All distances shown on the plat must be from the outer boundaries of the Section.
5. If additional space is needed for listing owners and their respective interests as required in question 3 of Section A, please use space below.

NUMBER OF COPIES RECEIVED	
DISTRIBUTION	
SANTA FE	
FILE	
U.S.G.S.	
LAND OFFICE	
TRANSPORTER	OIL GAS
PRODUCTION OFFICE	
OPERATOR	

NEW MEXICO OIL CONSERVATION COMMISSION
WELL LOCATION AND ACREAGE DEDICATION PLAT
 SEE INSTRUCTIONS FOR COMPLETING THIS FORM ON THE REVERSE SIDE

FORM C-128
 Revised 5/1/57

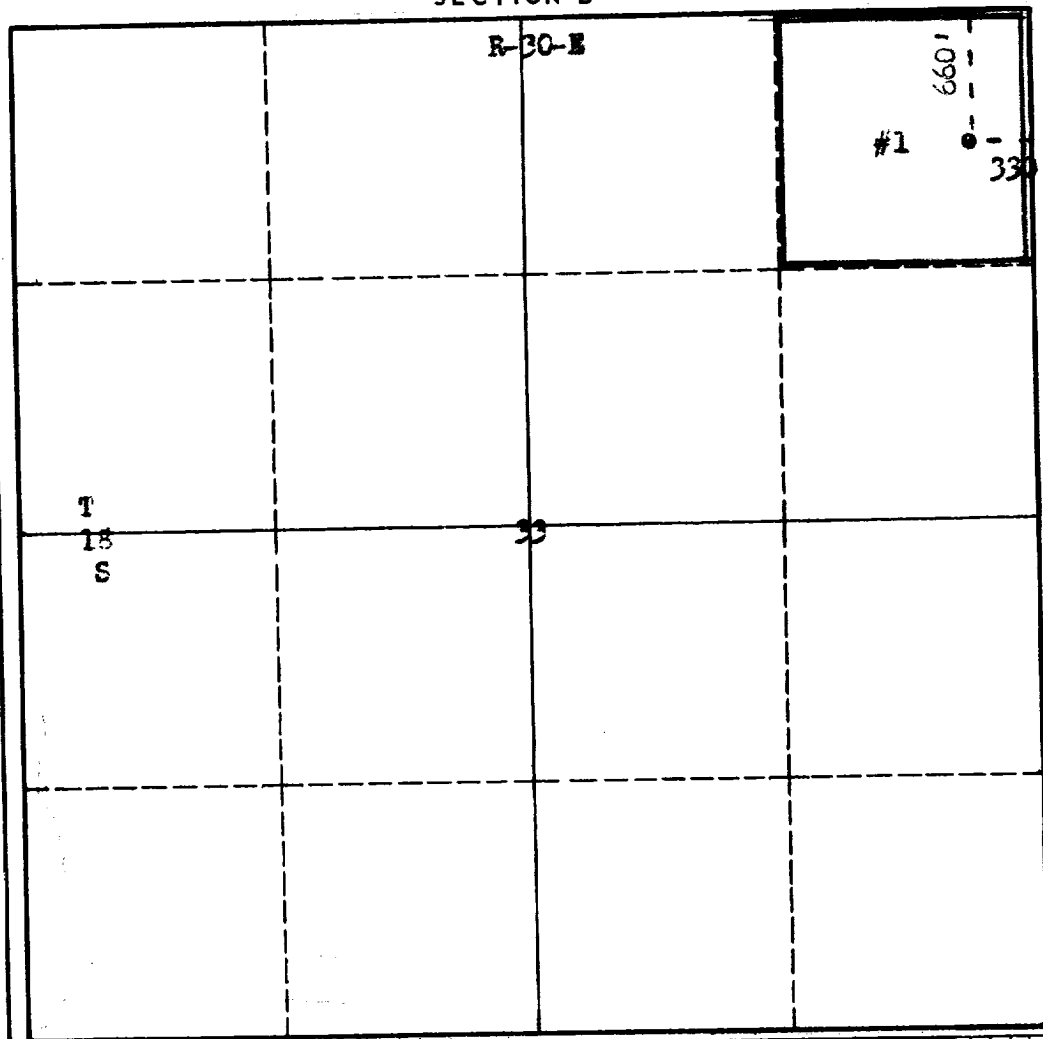
SECTION A

Operator Western Development Co. of Delaware		Lease Simas & Reese Federal		Well No. 1
Unit Letter A	Section 33	Township T-18-S	Range R-30-E	County Eddy
Actual Footage Location of Well: 660 feet from the North line and 330 feet from the East line				
Ground Level Elev. 3463	Producing Formation Queen-Grayburg	Pool North Benson	Dedicated Acreage: 40 Acres	

1. Is the Operator the only owner in the dedicated acreage outlined on the plat below? YES X NO ____ . ("Owner" means the person who has the right to drill into and to produce from any pool and to appropriate the production either for himself or for himself and another. (65-3-29 (e) NMSA 1935 Comp.)
2. If the answer to question one is "no," have the interests of all the owners been consolidated by communitization agreement or otherwise? YES ____ NO ____ . If answer is "yes," Type of Consolidation _____
3. If the answer to question two is "no," list all the owners and their respective interests below:

Owner	Land Description

SECTION B



CERTIFICATION

I hereby certify that the information in SECTION A above is true and complete to the best of my knowledge and belief.

Name <i>R. W. Davenport</i>
Position Production Superintendent
Company Western Development Co.
Date May 1, 1962

I hereby certify that the well location shown on the plat in SECTION B was plotted from field notes of actual surveys made by me or under my supervision, and that the same is true and correct to the best of my knowledge and belief.

Date Surveyed May 1, 1962
Registered Professional Engineer and/or Land Surveyor <i>[Signature]</i>

Certificate No. **3280**

INSTRUCTIONS FOR COMPLETION OF FORM C-128

1. Operator shall furnish and certify to the information called for in Section A.
2. Operator shall outline the dedicated acreage for *both* oil and gas wells on the plat in Section B.
3. A registered professional engineer or land surveyor registered in the State of New Mexico or approved by the Commission shall show on the plat the location of the well and certify this information in the space provided.
4. All distances shown on the plat must be from the outer boundaries of the Section.
5. If additional space is needed for listing owners and their respective interests as required in question 3 of Section A, please use space below.