

**UNITED STATES  
DEPARTMENT OF THE INTERIOR  
BUREAU OF LAND MANAGEMENT**

**APPLICATION FOR PERMIT TO DRILL OR DEEPEN**

5. LEASE DESIGNATION AND SERIAL NO.  
*UM LC-029420-B-95122*

6. IF INDIAN, ALLOTTEE OR TRIBE NAME

7. UNIT AGREEMENT NAME  
**Skelly Unit (17540)**

8. FARM OR LEASE NAME, WELL NO.  
**#94**

9. API WELL NO.  
**30-015-04884**

10. FIELD AND POOL OR WILDCAT  
Grayburg Jackson 7-Rivers-QN-GB-SA (28509)

11. SEC., T., R., M., OR BLK.  
AND SURVEY OR AREA  
**28, 17S-31E, N.M.P.M.**

12. COUNTY FOR PARISH  
**Eddy**

13. STATE  
**NM**

1a. TYPE OF WORK  
 DRILL       DEEPEN       Re-Entry

b. TYPE OF WELL  
 OIL WELL       GAS WELL       Water       SINGLE ZONE       MULTIPLE ZONE   
 OTHER Injection Well

2. NAME OF OPERATOR  
**The Wiser Oil Company (22922)**

3. ADDRESS AND TELEPHONE NO.  
**c/o J. O. Easley, Inc., P. O. Box 1796, Roswell, NM 88201-1796 (505) 623-3758**

4. LOCATION OF WELL (Report location clearly and in accordance with any State requirements.)\*  
 At Surface **1980' FNL & 1980' FEL, Unit G**  
 At proposed prod. Zone **1980' FNL & 1980' FEL, Unit G**

14. DISTANCE IN MILES AND DIRECTION FROM NEAREST TOWN OR POST OFFICE\*  
**± 7.3 miles Southwest of Maljamar, New Mexico**

15. DISTANCE FROM PROPOSED * LOCATION TO NEAREST PROPERTY OR LEASE LINE, FT. (Also to nearest drlg. unit line, if any)	<b>1980'</b>	16. NO. OF ACRES IN LEASE	<b>1920.00</b>	17. NO. OF ACRES ASSIGNED TO THIS WELL	<b>40</b>
18. DISTANCE FROM PROPOSED LOCATION * TO NEAREST WELL, DRILLING, COMPLETED OR APPLIED FOR, ON THIS LEASE, FT.	<b>± 150'</b>	19. PROPOSED DEPTH	<b>4800'</b>	20. ROTARY OR CABLE TOOLS	<b>Rotary</b>
21. ELEVATIONS (Show whether DF, RT, GR, etc.)	<b>3800' DF</b>	22. APPROX. DATE WORK WILL START *		<b>ASAP</b>	

23. PROPOSED CASING AND CEMENTING PROGRAM

SIZE OF HOLE	GRADE, SIZE OF CASING	WEIGHT PER FOOT	SETTING DEPTH	QUANTITY OF CEMENT
Existing 10"	8 5/8"		710'	95 Sacks
Existing 8"	5 1/2"		3662'	360 Sacks
	4 1/2"	<i>Fursh 11.6 Fr K-55 STL</i>		<i>witness surface circulate.</i>

Re-enter well P&A'd 11-20-90. Clean out & deepen to approximately 4700'. Log. If casing is corroded, run liner with sufficient amount of cement to circulate to surface. Perforate Grayburg and San Andres field pays. Stimulate as necessary. Complete as water injection well in Grayburg/San Andres

Duration of operations: approximately 14 days  
See attached Exhibits "A" - "H" for complete program.

*Postcard ID-1  
ML-5  
RECEIVED 7  
FEB 13 97*

IN ABOVE SPACE DESCRIBE PROPOSED PROGRAM: If proposal is to deepen, give data on present productive zone and proposed new productive zone. If proposal is to drill or deepen directionally, give pertinent data on subsurface locations and measured and true vertical depths. Give blowout preventer program, if any.

24. SIGNED *Michael R. Burch* TITLE Agent for The Wiser Oil Company DATE 2/14/97

**Michael R. Burch, CPL**

This space for Federal or State office use)

PERMIT NO. \_\_\_\_\_ APPROVAL DATE \_\_\_\_\_

Application approval does not warrant or certify that the applicant holds legal or equitable title to those rights in the subject lease which would entitle the applicant to conduct operations thereon.

CONDITIONS OF APPROVAL, IF ANY:

APPROVED BY *ADM. MINERALS* TITLE ADM. MINERALS DATE \_\_\_\_\_

\*See Instructions On Reverse Side

NEW MEXICO OIL CONSERVATION COMMISSION EXHIBIT "D" C-128  
Revised 5/1/57

## WELL LOCATION AND ACREAGE DEDICATION PLAT

SEE INSTRUCTIONS FOR COMPLETING THIS FORM ON THE REVERSE SIDE

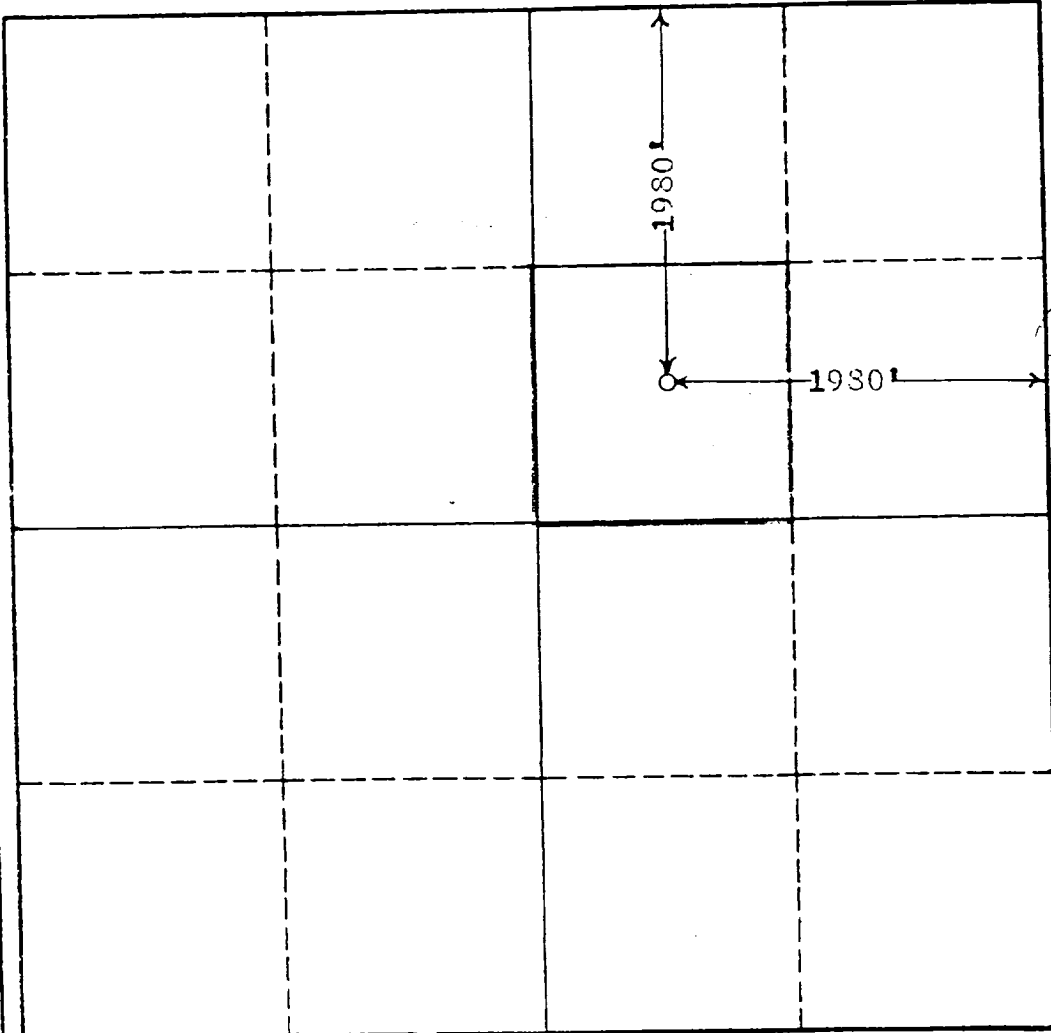
### SECTION A

Operator <u>The Wiser Oil Company</u> <u>Skelly Oil Co.</u>		Lease <u>SKelly Unit</u> <u>DOW "B"</u>		Well No. <u>3# 94</u>
Unit Letter <u>G</u>	Section <u>28</u>	Township <u>17 South</u>	Range <u>31 East</u>	County <u>Eddy</u>
Actual Footage Location of Well: <u>1980</u> feet from the <u>North</u> line and <u>1980</u> feet from the <u>East</u> line				
Ground Level Elev.	Producing Formation <u>San Andres</u>	Pool <u>Grayburg Jackson</u>		Dedicated Acreage: <u>40</u> Acres

1. Is the Operator the only owner in the dedicated acreage outlined on the plat below? YES  NO  ("Owner" means the person who has the right to drill into and to produce from any pool and to appropriate the production either for himself or for himself and another. (65-3-29 (e) NMSA 1935 Comp.)
2. If the answer to question one is "no," have the interests of all the owners been consolidated by communitization agreement or otherwise? YES  NO . If answer is "yes," Type of Consolidation \_\_\_\_\_
3. If the answer to question two is "no," list all the owners and their respective interests below: \_\_\_\_\_

Owner	Land Description

### SECTION B



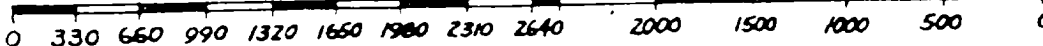
### CERTIFICATION

I hereby certify that the information in SECTION A above is true and complete to the best of my knowledge and belief.

Name <u>J. W. George</u>
Position <u>Dist. Supt.</u>
Company <u>Skelly Oil Company</u>
Date <u>November 25, 1959</u>

I hereby certify that the well location shown on the plat in SECTION B was plotted from field notes of actual surveys made by me or under my supervision, and that the same is true and correct to the best of my knowledge and belief.

Date Surveyed <u>11-24-59</u>
Registered Professional Engineer and/or Land Surveyor, <u>JOHN W. WEST</u> <i>John W. West</i>
Certificate No. <u>N. M. - P. E. &amp; L. S. NO. 676</u>



# BOP & CHOKE MANIFOLD

- 12"7900 Cameron SS Space Saver
- 3000# Working Pressure
- 3000# Working Pressure Choke Manifold

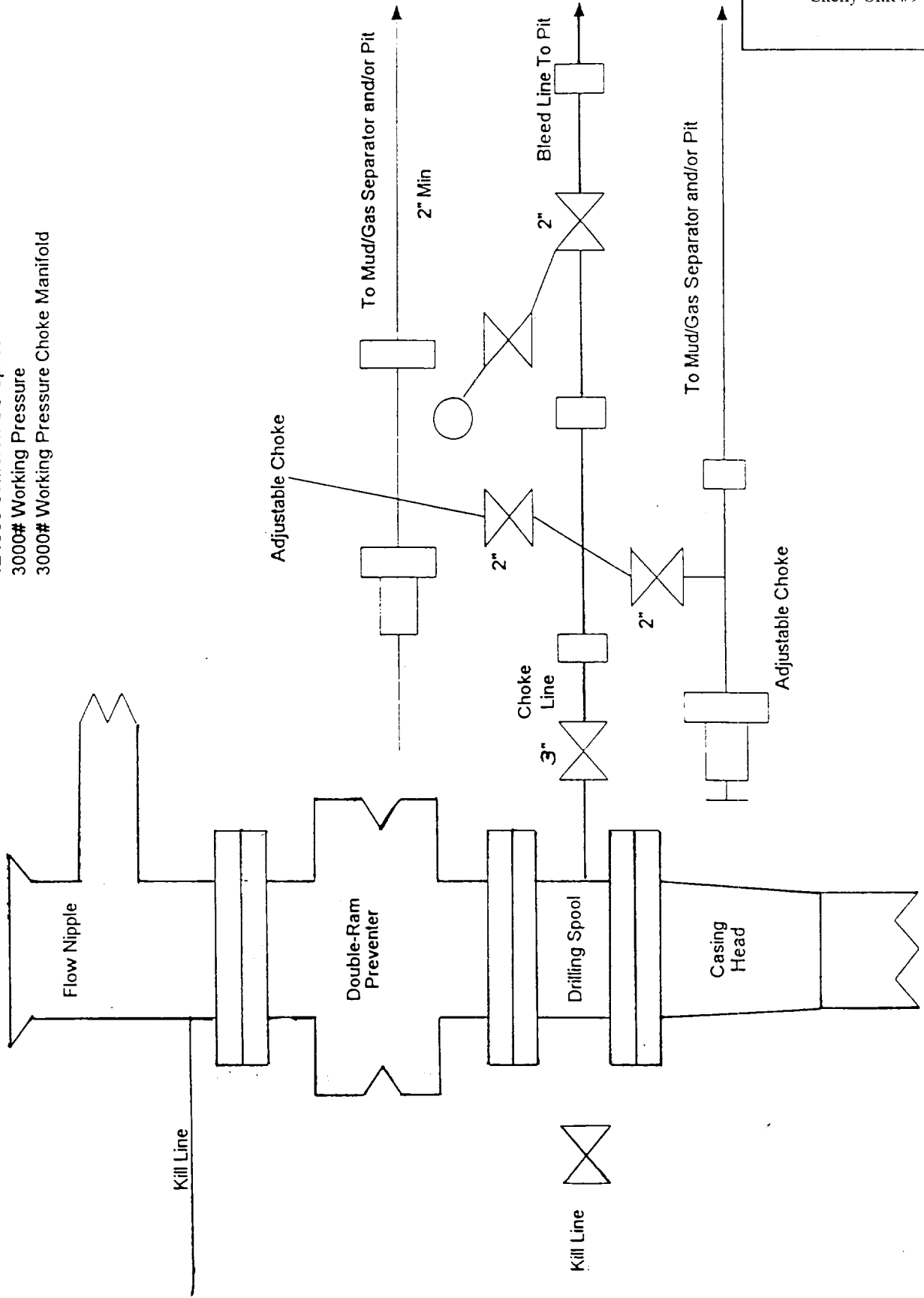


EXHIBIT "H"  
BOP LAYOUT  
Skelly Unit #94