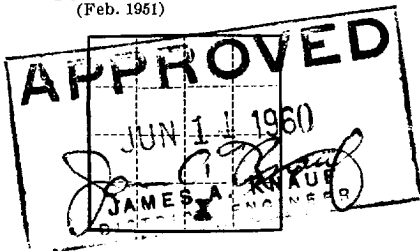


N. M. O. C. C. COPY
(SUBMIT IN TRIPLICATE)Budget Bureau No. 42-R358.4.
Approval expires 12-31-60.UNITED STATES
DEPARTMENT OF THE INTERIOR
GEOLOGICAL SURVEYLand Office San Carlos
Lease No. 029425(b)
Unit 0
RECEIVED

JUN 16 1960

SUNDRY NOTICES AND REPORTS ON WELLS

ARTESIA, OFFICE

| | | | |
|--|-------------------------------------|--|--|
| NOTICE OF INTENTION TO DRILL | <input checked="" type="checkbox"/> | SUBSEQUENT REPORT OF WATER SHUT-OFF | |
| NOTICE OF INTENTION TO CHANGE PLANS | | SUBSEQUENT REPORT OF SHOOTING OR ACIDIZING | |
| NOTICE OF INTENTION TO TEST WATER SHUT-OFF | | SUBSEQUENT REPORT OF ALTERING CASING | |
| NOTICE OF INTENTION TO RE-DRILL OR REPAIR WELL | | SUBSEQUENT REPORT OF RE-DRILLING OR REPAIR | |
| NOTICE OF INTENTION TO SHOOT OR ACIDIZE | | SUBSEQUENT REPORT OF ABANDONMENT | |
| NOTICE OF INTENTION TO PULL OR ALTER CASING | | SUPPLEMENTARY WELL HISTORY | |
| NOTICE OF INTENTION TO ABANDON WELL | | | |

(INDICATE ABOVE BY CHECK MARK NATURE OF REPORT, NOTICE, OR OTHER DATA)

June 10, 1960

Puckett "B"
Well No. 13 is located 660 ft. from 11 line and 1900 ft. from E line of sec. 25
SW/4 Sec. 25 (1/4 Sec. and Sec. No.) 17S (Twp.) 31R (Range) 107M (Meridian)
Malheur (Field) Malheur (County or Subdivision) New Mexico (State or Territory)

The elevation of the derrick floor above sea level is _____ ft.

DETAILS OF WORK

(State names of and expected depths to objective sands; show sizes, weights, and lengths of proposed casings; indicate mudding jobs, cementing points, and all other important proposed work)

We will set approximately 600 feet of 8 5/8" casing and cement with 50 sacks. We will set approximately 4000 feet of 5 1/2" casing and cement with 350 sacks. We will drill with cable tools to a depth of approximately 4000 feet to test the San Andres formation, and complete through perforations.

I understand that this plan of work must receive approval in writing by the Geological Survey before operations may be commenced.

Company William A. And Edward H. NelsonAddress 1810 Electric Building,Fort Worth, Texas.By Ralph L Gray
Title Consulting Engineer

NEW MEXICO OIL CONSERVATION COMMISSION
WELL LOCATION AND ACREAGE DEDICATION PLAT

FORM C-128
 Revised 5/1/57

SEE INSTRUCTIONS FOR COMPLETING THIS FORM ON THE REVERSE SIDE

SECTION A

| | | | | |
|--|--|-----------------------------|---------------------------------------|------------------------------|
| Operator William A. & Edward R. Hudson | | Lease Fuckett "B" | | Well No. # 18 |
| Unit Letter 0 | Section 25 | Township 17 South | Range 31 East | County Eddy County |
| Actual Footage Location of Well: 1980 feet from the East line and 660' feet from the South line | | | | |
| Ground Level Elev. | Producing Formation San Andres | Pool Maljamar | Dedicated Acreage: 40 Acres | |

1. Is the Operator the only owner in the dedicated acreage outlined on the plat below? YES ☒ NO ____ . ("Owner" means the person who has the right to drill into and to produce from any pool and to appropriate the production either for himself or for himself and another. (63-3-29 (e) NMSA 1935 Comp.)
2. If the answer to question one is "no," have the interests of all the owners been consolidated by communitization agreement or otherwise? YES ____ NO ____ . If answer is "yes," Type of Consolidation ____
3. If the answer to question two is "no," list all the owners and their respective interests below:

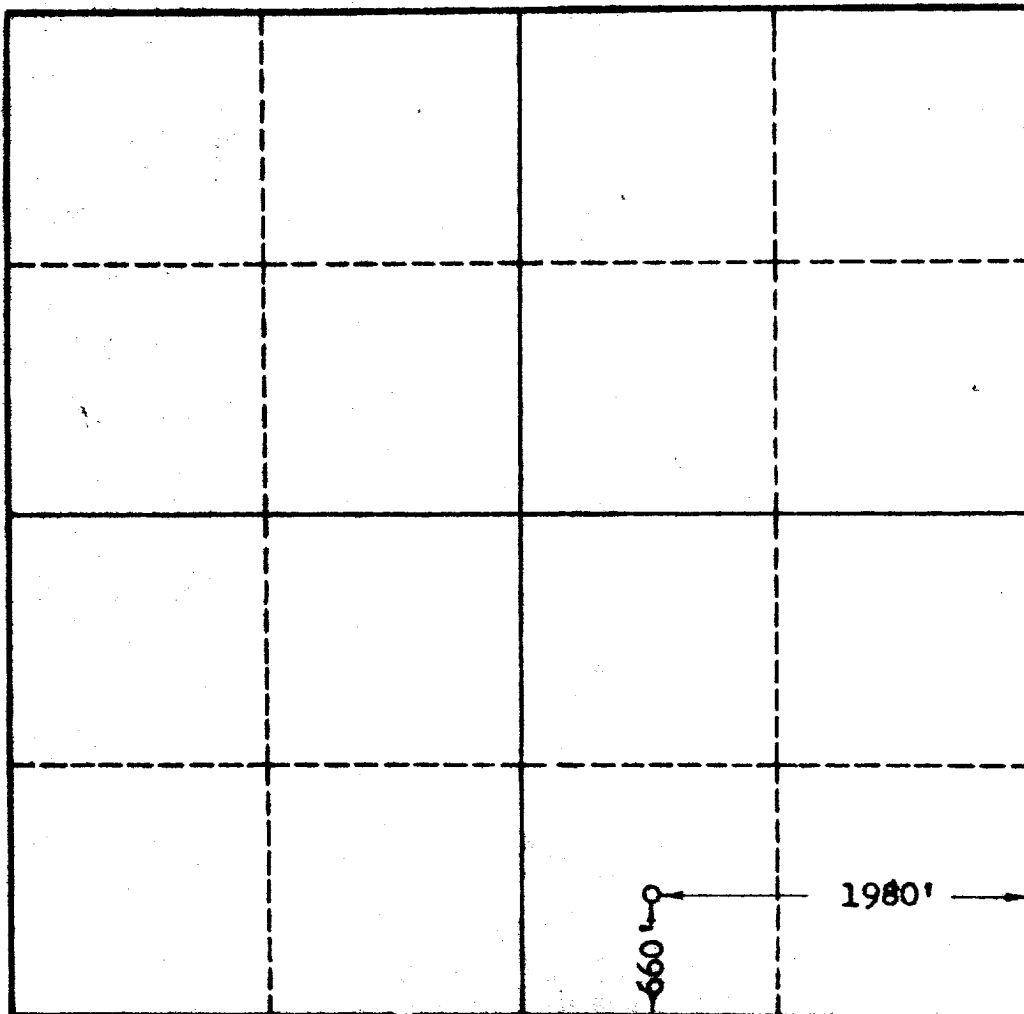
RECEIVED

| | |
|-------|------------------|
| Owner | Land Description |
| | |

JUN 14 1960

**U. S. GEOLOGICAL SURVEY
 ARTESIA, NEW MEXICO
 CERTIFICATION**


SECTION B



I hereby certify that the information in SECTION A above is true and complete to the best of my knowledge and belief.

| |
|-------------------------------|
| Name Ralph L. Gray |
| Position Consultant |
| Company |
| Date June 13, 1960 |

I hereby certify that the well location shown on SECTION B was plotted from field notes of actual survey made by me or under my supervision, and that the same is true and correct to the best of my knowledge and belief.



| |
|--|
| Date Surveyed 1-6-60 |
| Registered Professional Engineer and/or Land Surveyor, JOHN W. WEST |
| Certificate No. N.M. - P.E. & L.S. NO. 676 |

