


Form 9-331a  
(Feb. 1951)

(SUBMIT IN TRIPLICATE)

 UNITED STATES  
 DEPARTMENT OF THE INTERIOR  
 GEOLOGICAL SURVEY
Land Office **Las Cruces**Lease No. **00015 (1)**Unit **1****RECEIVED**

JUN 27 1960

O. C. C.

ARTESIA, OFFICE

## SUNDRY NOTICES AND REPORTS ON WELLS

NOTICE OF INTENTION TO DRILL.....	<input checked="" type="checkbox"/>	SUBSEQUENT REPORT OF WATER SHUT-OFF.....	
NOTICE OF INTENTION TO CHANGE PLANS.....		SUBSEQUENT REPORT OF SHOOTING OR ACIDIZING.....	
NOTICE OF INTENTION TO TEST WATER SHUT-OFF.....		SUBSEQUENT REPORT OF ALTERING CASING.....	
NOTICE OF INTENTION TO RE-DRILL OR REPAIR WELL.....		SUBSEQUENT REPORT OF RE-DRILLING OR REPAIR.....	
NOTICE OF INTENTION TO SHOOT OR ACIDIZE.....		SUBSEQUENT REPORT OF ABANDONMENT.....	
NOTICE OF INTENTION TO PULL OR ALTER CASING.....		SUPPLEMENTARY WELL HISTORY.....	
NOTICE OF INTENTION TO ABANDON WELL.....			

(INDICATE ABOVE BY CHECK MARK NATURE OF REPORT, NOTICE, OR OTHER DATA)

June 24, 1960

 Well No. **18** is located **1980** ft. from **11<sup>N</sup>** line and **660** ft. from **11<sup>E</sup>** line of sec. **25**

 Twp. **17S** Range **31E** Meridian **10N**

(1/4 Sec. and Sec. No.)

(Twp.)

(Range)

(Meridian)

**Palmar**

(Field)

**Blay**

(County or Subdivision)

**New Mexico**

(State or Territory)

The elevation of the derrick floor above sea level is \_\_\_\_\_ ft.

## DETAILS OF WORK

**RECEIVED**

(State names of and expected depths to objective sands; show sizes, weights, and lengths of proposed casings; indicate mudding jobs, cementing points, and all other important proposed work)

JUN 24 1960

U. S. GEOLOGICAL SURVEY  
ARTESIA, NEW MEXICO

We will set approximately 600 feet of 8 5/8" casing and cement with 50 sacks. We will set approximately 4000 feet of 5 1/2" casing and cement with 350 sacks. We will drill with cable tools to a depth of approximately 4000 feet to test the San Andres formation, and complete through perforations.

I understand that this plan of work must receive approval in writing by the Geological Survey before operations may be commenced.

Company **William A. and Edward R. Hudson**Address **1810 Electric Building,****Fort Worth, Texas**

By

*Ralph L. Gray*Title **Consulting Engineer**

**NEW MEXICO OIL CONSERVATION COMMISSION**  
**WELL LOCATION AND ACREAGE DEDICATION PLAT**

FORM C-128  
 Revised 5/1/57

**SEE INSTRUCTIONS FOR COMPLETING THIS FORM ON THE REVERSE SIDE**

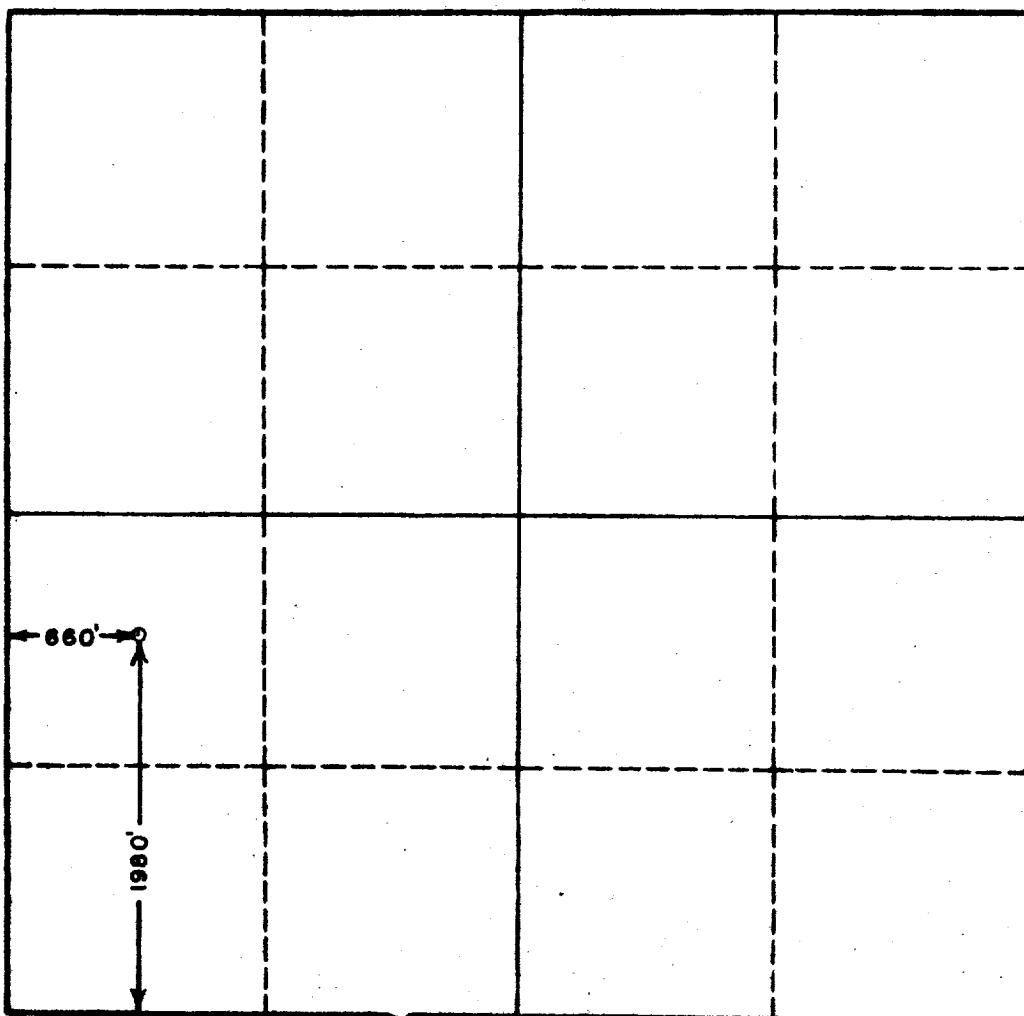
**SECTION A**

Operator <b>Hudson &amp; Hudson</b>			Lease <b>Puckett "B"</b>			Well No. <b>18</b>		
Unit Letter <b>L</b>	Section <b>25</b>	Township <b>17 South</b>	Range <b>31 East</b>	County <b>Eddy County</b>				
Actual Footage Location of Well: <b>660</b> feet from the <b>West</b> line and <b>1980</b> feet from the <b>South</b> line								
Ground Level Elev.	Producing Formation <b>GR-SA</b>		Pool <b>Maljamar</b>			Dedicated Acreage: <b>40</b> Acres		

1. Is the Operator the only owner in the dedicated acreage outlined on the plat below? YES ☒ NO \_\_\_\_ ("Owner" means the person who has the right to drill into and to produce from any pool and to appropriate the production either for himself or for himself and another. (65-3-29 (e) NMSA 1935 Comp.)
2. If the answer to question one is "no," have the interests of all the owners been consolidated by communitization agreement or otherwise? YES \_\_\_\_ NO \_\_\_\_ . If answer is "yes," Type of Consolidation \_\_\_\_\_
3. If the answer to question two is "no," list all the owners and their respective interests below:

Owner	Land Description
	<b>RECEIVED</b> <b>JUN 24 1960</b>

**SECTION B**




**U. S. GEOLOGICAL SURVEY**  
**ARTESIA, NEW MEXICO**

I hereby certify that the information in SECTION A above is true and complete to the best of my knowledge and belief.

Name	<b>Ralph L Gray</b>
Position	<b>Consultant</b>
Company	
Date	<b>June 24, 1960</b>

I hereby certify that the well location shown on the plat in SECTION B was plotted from field notes of actual survey, and the same is true and correct to the best of my knowledge and belief.



Date Surveyed	<b>June 24, 1960</b>
Registered Professional Engineer and/or Land Surveyor	<b>JOHN W. WEST</b>
Certificate No.	<b>N. M. - P. E. &amp; L. S. NO. 676</b>