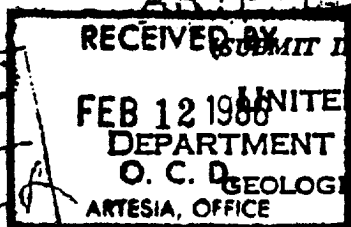



ARTESIA OFFICE COPY



Land Office New Mexico
Lease No. NM 0933
Unit _____

UNITED STATES
DEPARTMENT OF THE INTERIOR
O. C. D. GEOLOGICAL SURVEY
ARTESIA, OFFICE

SUNDRY NOTICES AND REPORTS ON WELLS

NOTICE OF INTENTION TO DRILL	SUBSEQUENT REPORT OF WATER SHUT-OFF	
NOTICE OF INTENTION TO CHANGE PLANS	SUBSEQUENT REPORT OF SHOOTING OR ACIDIZING	
NOTICE OF INTENTION TO TEST WATER SHUT-OFF	SUBSEQUENT REPORT OF ALTERING CASING	
NOTICE OF INTENTION TO RE-DRILL OR REPAIR WELL	SUBSEQUENT REPORT OF RE-DRILLING OR REPAIR	
NOTICE OF INTENTION TO SHOOT OR ACIDIZE	SUBSEQUENT REPORT OF ABANDONMENT	X
NOTICE OF INTENTION TO PULL OR ALTER CASING	SUPPLEMENTARY WELL HISTORY	
NOTICE OF INTENTION TO ABANDON WELL		

(INDICATE ABOVE BY CHECK MARK NATURE OF REPORT, NOTICE, OR OTHER DATA)

Hager _____ January 18, 1937
Well No. 1 is located 1980 ft. from N line and 1980 ft. from E line of sec. 31
N45W-31 17South 31 East N.M.P.M.
(1/4 Sec. and Sec. No.) (Twp.) (Range) (Meridian)
Wilcox Eddy New Mexico
(Field) (County or Subdivision) (State or Territory)

The elevation of the derrick floor above sea level is 3710 ft.

DETAILS OF WORK

(State names of and expected depths to objective sands; show sizes, weights, and lengths of proposed casings; indicate mudding jobs, cementing points, and all other important proposed work)

As outlined in previous report, filled hole from 255 feet with mud to surface and set standard marker with 15 sacks of cement. Filled pits cleaned location and moved off rig.

I understand that this plan of work must receive approval in writing by the Geological Survey before operations may be commenced.


Company Ernest A. Hansen

Address P.O. Box 852

Roswell, N.M.

By *Ernest A. Hansen*

Title Manager



100-100000

100-100000