



UNITED STATES
DEPARTMENT OF THE INTERIOR
GEOLOGICAL SURVEY
F. O. Drawer 1857
Roswell, New Mexico

IN REPLY REFER TO:

copy
tr
57

October 22, 1963

Simms & Reese Oil Company
200 Booker Building
Artesia, New Mexico

Dear Sir:

Your Notice of Intention to Drill well No. 6 McClay Federal (copy attached) in the NE 1/4 sec. 33, T. 18 S., R. 30 E., N.M.P.M., Eddy County, New Mexico, lease Las Cruces 028978-B, to a depth of 3,250 feet to test the Grayburg formation, has been forwarded to this office for approval.

Pursuant to authority delegated to the Regional Oil and Gas Supervisor on May 10, 1962, 27 F.R. 4814, I hereby approve the Notice of Intention to Drill described in the foregoing.

Please notify the District Engineer, Geological Survey, Drawer U, Artesia, New Mexico, in sufficient time for a representative to witness all cementing operations.

Very truly yours,

(ORIG. SGD.) JOHN A. ANDERSON

JOHN A. ANDERSON
Regional Oil and Gas Supervisor


Attachment

Copy to: Washington
Mining Branch (2)
NMOCC-Artesia (2) (w/2 cys Notice) ✓
Artesia
Roswell (2)

JAKnauf:hb 10/18/63

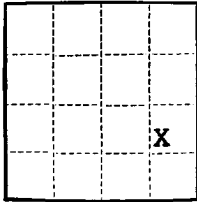
RECEIVED
OCT 23 1963
D. C. C.
ARTESIA, OFFICE

UNITED STATES
DEPARTMENT OF THE INTERIOR
GEOLOGICAL SURVEY



RECEIVED
JUL 1 1900
D. E. D.
GEOLOGICAL SURVEY

107 (REVERSE)
(1) 107 (REVERSE)
(2) 107 (REVERSE)
(3) 107 (REVERSE)
(4) 107 (REVERSE)
(5) 107 (REVERSE)
(6) 107 (REVERSE)
(7) 107 (REVERSE)
(8) 107 (REVERSE)
(9) 107 (REVERSE)
(10) 107 (REVERSE)



(SUBMIT IN TRIPLICATE)

UNITED STATES
DEPARTMENT OF THE INTERIOR
GEOLOGICAL SURVEYLand Office Las CrucesLease No. 028978 (b)

Unit _____

RECEIVED
OCT 23 1963
U.S. GEOLOGICAL SURVEY
ARTESIA, NEW MEXICO

SUNDRY NOTICES AND REPORTS ON WELLS

| | | | |
|--|-------------------------------------|--|--|
| NOTICE OF INTENTION TO DRILL | <input checked="" type="checkbox"/> | SUBSEQUENT REPORT OF WATER SHUT-OFF | |
| NOTICE OF INTENTION TO CHANGE PLANS | | SUBSEQUENT REPORT OF SHOOTING OR ACIDIZING | |
| NOTICE OF INTENTION TO TEST WATER SHUT-OFF | | SUBSEQUENT REPORT OF ALTERING CASING | |
| NOTICE OF INTENTION TO RE-DRILL OR REPAIR WELL | | SUBSEQUENT REPORT OF RE-DRILLING OR REPAIR | |
| NOTICE OF INTENTION TO SHOOT OR ACIDIZE | | SUBSEQUENT REPORT OF ABANDONMENT | |
| NOTICE OF INTENTION TO PULL OR ALTER CASING | | SUPPLEMENTARY WELL HISTORY | |
| NOTICE OF INTENTION TO ABANDON WELL | | | |

(INDICATE ABOVE BY CHECK MARK NATURE OF REPORT, NOTICE, OR OTHER DATA)

October 11, 1963

McClay

Well No. 6 is located 2310 ft. from N line and 330 ft. from E line of sec. 33NE SE 33 18S 30E NMPM
(1/4 Sec. and Sec. No.) (Twp.) (Range) (Meridian)N. Benson & Son Eddy New Mexico
(Field) (County or Subdivision) (State or Territory)

The elevation of the derrick floor above sea level is _____ ft.

DETAILS OF WORK

(State names of and expected depths to objective sands; show sizes, weights, and lengths of proposed casings; indicate mudding jobs, cementing points, and all other important proposed work)

We propose to drill this well to a depth of approximately 3250' and set 8 5/8" casing @ 550' and cement with 50 sacks cement and 50 sacks of mud, and 3250' of 5 1/2" casing and cement with 100 sacks cement and 100 sacks mud.

RECEIVED

OCT 22 1963

U.S. GEOLOGICAL SURVEY
ROSWELL, NEW MEXICORECEIVED
OCT 17 1963
U.S. GEOLOGICAL SURVEY
ARTESIA, NEW MEXICO

I understand that this plan of work must receive approval in writing by the Geological Survey before operations may be commenced.

Company Simms & Reese Oil CompanyAddress 200 Booker BuildingArtesia, New Mexico

By

R. L. NeinschTitle Partner

| | |
|---------------------------|-----|
| NUMBER OF COPIES RECEIVED | |
| DISTRIBUTION | |
| SANTA FE | |
| FILE | |
| U.S.G.S. | |
| LAND OFFICE | |
| TRANSPORTER | OIL |
| | GAS |
| PRODUCTION OFFICE | |
| OPERATOR | |

NEW MEXICO OIL CONSERVATION COMMISSION
WELL LOCATION AND ACREAGE DEDICATION PLAT
 SEE INSTRUCTIONS FOR COMPLETING THIS FORM ON THE REVERSE SIDE

FORM C-128
 Revised 5/1/57

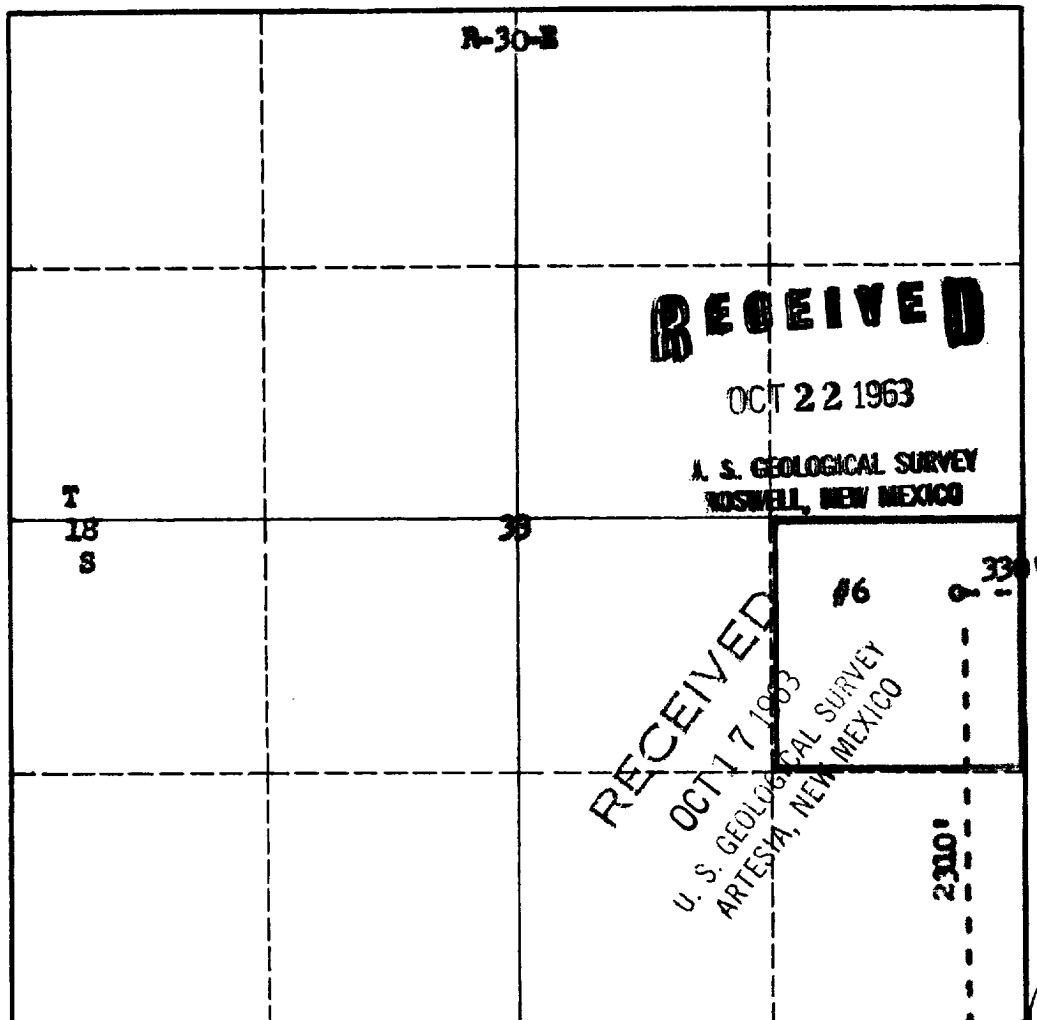
SECTION A

| | | | | |
|---|-------------------------------------|--------------------------------------|---------------------------------------|-----------------------|
| Operator Simms & Reese | | Lease McClay - Federal | | Well No. 6 |
| Unit Letter I | Section 33 | Township T-18-S | Range R-30-E | County Hddy |
| Actual Footage Location of Well: 2310 feet from the South line and 330 feet from the East line | | | | |
| Ground Level Elev. | Producing Formation Gler. | Pool T. Benson & Gler. | Dedicated Acreage: 40 Acres | |

1. Is the Operator the only owner in the dedicated acreage outlined on the plat below? YES _____ NO _____. ("Owner" means the person who has the right to drill into and to produce from any pool and to appropriate the production either for himself or for himself and another. (65-3-29 (e) NMSA 1935 Comp.)
2. If the answer to question one is "no," have the interests of all the owners been consolidated by communitization agreement or otherwise? YES _____ NO _____. If answer is "yes," Type of Consolidation _____
3. If the answer to question two is "no," list all the owners and their respective interests below:

| Owner | Land Description |
|-------|------------------|
| | |

SECTION B



CERTIFICATION

I hereby certify that the information in SECTION A above is true and complete to the best of my knowledge and belief.

| | |
|----------|--------------------------|
| Name | R. L. Henschel |
| Position | Partner |
| Company | Simms & Reese |
| Date | 10/15/63 |

I hereby certify that the well location shown on the plat in SECTION B was plotted from field notes of actual surveys made by me or under my supervision, and that the same is true and correct to the best of my knowledge and belief.

| | |
|---|---------------------------|
| Date Surveyed | September 27, 1963 |
| Registered Professional Engineer and/or Land Surveyor | James H. Brown |

Certificate No. **342**

INSTRUCTIONS FOR COMPLETION OF FORM C-128

1. Operator shall furnish and certify to the information called for in Section A.
2. Operator shall outline the dedicated acreage for *both* oil and gas wells on the plat in Section B.
3. A registered professional engineer or land surveyor registered in the State of New Mexico or approved by the Commission shall show on the plat the location of the well and certify this information in the space provided.
4. All distances shown on the plat must be from the outer boundaries of the Section.
5. If additional space is needed for listing owners and their respective interests as required in question 3 of Section A, please use space below.