

UNITED STATES
DEPARTMENT OF THE INTERIOR
GEOLOGICAL SURVEY

Copy to: Re...

NMGCC(2)

5. FARM DESIGNATION AND SERIAL NO.

LC-062029

27.

6. IF INDIAN, ALLOTTEE OR TRIBE NAME

APPLICATION FOR PERMIT TO DRILL, DEEPEN, OR PLUG BACK

1a. TYPE OF WORK

DRILL ☒

DEEPEN

PLUG BACK ☐

b. TYPE OF WELL

OIL

WELL ☐

GAS

WELL ☐

OTHER

Water Injection

SINGLE

ZONE ☒

MULTIPLE

ZONE ☐

2. NAME OF OPERATOR

R. C. Davoust Co.

3. ADDRESS OF OPERATOR

306 Wilkinson-Foster Bldg., Midland, Texas

4. LOCATION OF WELL (Report location clearly and in accordance with any State requirements *.)

At surface 5' FSL & 2635' FEL SW $\frac{1}{4}$ of SE $\frac{1}{4}$

At proposed prod. zone

14. DISTANCE IN MILES AND DIRECTION FROM NEAREST TOWN OR POST OFFICE*

Approx. 25 miles SE of Artesia

15. DISTANCE FROM PROPOSED*
LOCATION TO NEAREST
PROPERTY OR LEASE LINE, FT.

5 ft.

(Also to nearest drg. line, if any)

18. DISTANCE FROM PROPOSED LOCATION*

TO NEAREST WELL, DRILLING, COMPLETED,
OR APPLIED FOR, ON THIS LEASE, FT.

900 ft.

21. ELEVATIONS (Show whether DF, RT, GR, etc.)

Will report later

23.

PROPOSED CASING AND CEMENTING PROGRAM

SIZE OF HOLE

9 $\frac{1}{2}$ "
8 $\frac{1}{2}$ "
6 $\frac{1}{2}$ "

SIZE OF CASING

7"
4 $\frac{1}{2}$ "

WEIGHT PER FOOT

20#
9.5#

SETTING DEPTH

400
2600

QUANTITY OF CEMENT

100 sack
100 sack

Surface pipe to be set and cemented at least 15 ft into the salt.

OPERATIONS BY

☐ CONTRACTOR☐ OPERATOR☐ OTHER

BOND REQUIRED

☐ YES☐ NO☐ STATE'S NATION-WIDE☐ OPERATOR'S NATION-WIDE

IN ABOVE SPACE DESCRIBE PROPOSED PROGRAM. If proposal is to deepen or plug back, give data on present productive zone and proposed new productive zone. If proposal is to drill or deepen directionally, give pertinent data on subsurface locations and measured and true vertical depths. Give blowout preventer program, if any.

24.

SIGNED

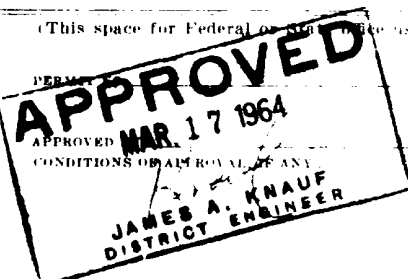
Agent for

R. C. Davoust Co.

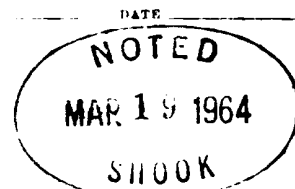

DATE

3/13/64

(This space for Federal or State use)



*See Instructions On Reverse Side

RECEIVED
MAR 13 1964
U.S. GEOLOGICAL SURVEY
ARTESIA, NEW MEXICO

RECEIVED	
DISTRIBUTION	
FILE	
U.S.S.	
LAND OFFICE	
TRANSPORTER	OIL
PRODUCTION OFFICE	
OPERATOR	

NEW MEXICO OIL CONSERVATION COMMISSION WELL LOCATION AND ACREAGE DEDICATION PLAT

FORM C-122
Revised 5/1/57

SEE INSTRUCTIONS FOR COMPLETING THIS FORM ON THE REVERSE SIDE

SECTION A

Operator R. C. Davoust Company			Lease Brainard - Federal		Well No. 8-W
Unit Letter 0	Section 34	Township T-18-S	Range R-29-E	County Eddy	
Actual Footage Location of Well: 5 feet from the South line and 2635 feet from the East line					
Ground Level Elev. 3403	Producing Formation		Pool	Dedicated Acreage: 40 Acres	

1. Is the Operator the only owner in the dedicated acreage outlined on the plat below? YES _____ NO _____. ("Owner" means the person who has the right to drill into and to produce from any pool and to appropriate the production either for himself or for himself and another. (65-3-29 (e) NMSA 1935 Comp.)
2. If the answer to question one is "no," have the interests of all the owners been consolidated by communitization agreement or otherwise? YES _____ NO _____. If answer is "yes," Type of Consolidation _____
3. If the answer to question two is "no," list all the owners and their respective interests below:

Owner	Land Description

SECTION B

R-29-E	
T 18 S	34
#8-W	
2635'	

CERTIFICATION

I hereby certify that the information in SECTION A above is true and complete to the best of my knowledge and belief.

Name <i>James H. Brown</i>
Position AGENT
Company RC DAVOUST CO
Date 3-16-64

I hereby certify that the well location shown on the plat in SECTION B was plotted from field notes of actual surveys made by me or under my supervision, and that the same is true and correct to the best of my knowledge and belief.

Date Surveyed March 14, 1964
Registered Professional Engineer and/or Land Surveyor <i>James H. Brown</i>
Certificate No.

0 330 660 990 1320 1650 1980 2310 2640 2000 1500 1000 500