

UNITED STATES  
DEPARTMENT OF THE INTERIOR  
BUREAU OF LAND MANAGEMENTN.M. Oil Cons. Division  
311 S. 1st Street  
Albuquerque, NM 88210-2834FORM APPROVED  
OMB No. 1004-0135  
Expires November 30, 2000SUNDRY NOTICES AND REPORTS ON OIL AND GAS WELLS  
Do not use this form for proposals to drill on or to re-enter an abandoned well. Use Form 3160-3 (APD) for such proposals.

SUBMIT IN TRIPLICATE - Other instructions on reverse side

1. Type of Well <input checked="" type="checkbox"/> Oil Well <input type="checkbox"/> Gas Well <input type="checkbox"/> Other	5. Lease Serial No. LC-062072
2. Name of Operator Yates Petroleum Corporation	6. If Indian, Allottee or Tribe Name
3a. Address 105 S. 4th St. - Artesia, NM 88210	7. If Unit or CA/Agreement, Name and/or No.
3b. Phone No. (OOCD-ARTESIA) 505-748-1471	8. Well Name and No. WLHU G4S Unit Tract 17-10
4. Location of Well (Footage, Sec., T., R., M., or Survey Description) 2310' FSL & 990' FEL of Section 10-T18S-R29E (UNIT 10-GB-SE)	9. API Well No. 30-015-10853
	10. Field and Pool, or Exploratory Area Loco Hills-Q-GB-SA
	11. County or Parish, State Eddy Co., NM

## 12. CHECK APPROPRIATE BOX(ES) TO INDICATE NATURE OF NOTICE, REPORT, OR OTHER DATA

TYPE OF SUBMISSION	TYPE OF ACTION			
<input checked="" type="checkbox"/> Notice of Intent	<input type="checkbox"/> Acidize	<input type="checkbox"/> Deepen	<input type="checkbox"/> Production (Start/Resume)	<input type="checkbox"/> Water Shut-Off
<input checked="" type="checkbox"/> Subsequent Report	<input type="checkbox"/> Alter Casing	<input type="checkbox"/> Fracture Treat	<input type="checkbox"/> Reclamation	<input type="checkbox"/> Well Integrity
<input type="checkbox"/> Final Abandonment Notice	<input type="checkbox"/> Casing Repair	<input type="checkbox"/> New Construction	<input type="checkbox"/> Recomplete	<input type="checkbox"/> Other
	<input type="checkbox"/> Change Plans	<input checked="" type="checkbox"/> Plug and Abandon	<input type="checkbox"/> Temporarily Abandon	
	<input type="checkbox"/> Convert to Injection	<input type="checkbox"/> Plug Back	<input type="checkbox"/> Water Disposal	

13. Describe Proposed or Completed Operation (clearly state all pertinent details, including estimated starting date of any proposed work and approximate duration thereof. If the proposal is to deepen directionally or recompleat horizontally, give subsurface locations and measured and true vertical depths of all pertinent markers and zones. Attach the Bond under which the work will be performed or provide the Bond No. on file with BLM/BIA. Required subsequent reports shall be filed within 30 days following completion of the involved operations. If the operation results in a multiple completion or recompleat in a new interval, a Form 3160-4 shall be filed once testing has been completed. Final Abandonment Notices shall be filed only after all requirements, including reclamation, have been completed, and the operator has determined that the site is ready for final inspection.)

Propose to plug and abandon as follows:

1. TIH with wireline set CIBP and set CIBP at 2300'. TOOH. TIH with tubing and tag CIBP. Load hole with plugging mud. Spot a 40 sack Class C cement plug from 2564-1985'. TOOH.
2. Perforate 4-1/2" casing with 4 holes at 1028' and 4 holes at 447'.
3. TIH with wireline set cement retainer and set retainer at 347'. TOOH. TIH with tubing and sting into retainer. Establish circulation. Squeeze with 60 sacks of Class C cement with 2% CaCl<sub>2</sub> from near the surface to 447'. Leave 35' of cement on top of retainer. TOOH with tubing. If circulation was not established, perforate 4-1/2" casing with 4 holes at 300'. Tie onto 4-1/2" casing and establish circulation and attempt to circulate cement to surface with an additional 60 sacks of Class C cement with 2% CaCl<sub>2</sub>. TOOH with tubing.
4. Spot a 15 sack Class C cement plug at surface.
5. Install regulation abandonment marker.

NOTIFY BLM-CARLSBAD (505-234-5909) AND OCD-ARTESIA (505-748-1283) 24 HOURS PRIOR TO

## COMMENCING PLUGGING OPERATIONS

14. I hereby certify that the foregoing is true and correct  
Name (Printed/Typed)

Rusty Klein

Title Operations Technician

Signature

Date July 23, 2001


THIS SPACE FOR FEDERAL OR STATE OFFICE USE

Approved by

Conditions of approval, if any, are attached. Approval of this notice does not warrant or certify that the applicant holds legal or equitable title to those rights in the subject lease which would entitle the applicant to conduct operations thereon.

Title

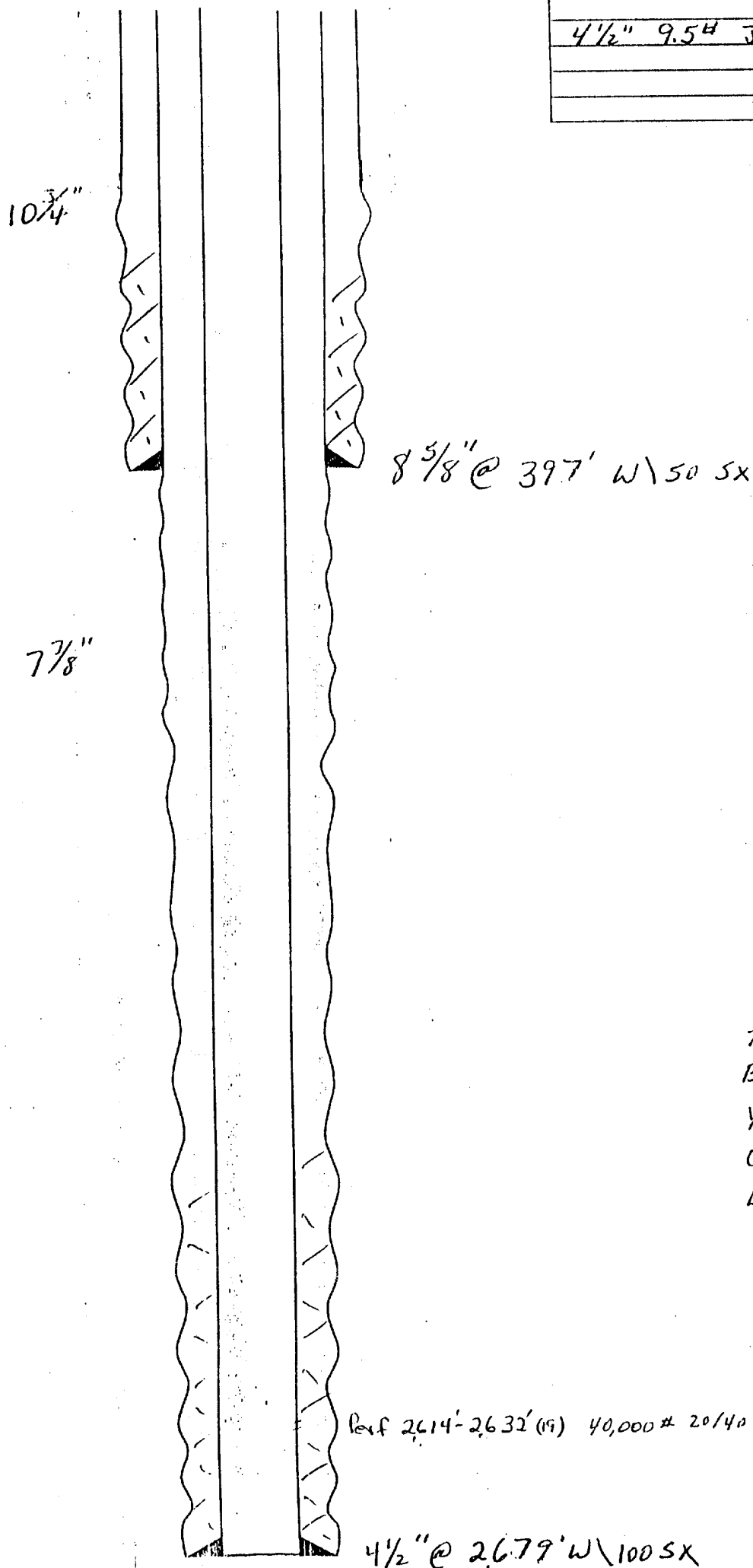
Office



RECEIVED  
2001 JUL 25 AM 9:10  
FEDERAL BUREAU OF INVESTIGATION  
U.S. DEPARTMENT OF JUSTICE

WELLNAME: Tract 17 Well No 10 FIELD: WLH4  
 LOCATION: Unit Lolley I, 990' FEL 2310' FSL, Sec 10, T18S, R29E, Eddy Co. NM  
 ELEV: 3490' ZERO: \_\_\_\_\_ AGL: \_\_\_\_\_ KB: 3502  
 START DATE: 7-23-66 COMPLETION DATE: 7-28-66  
 COMMENTS: \_\_\_\_\_

CASING PROGRAM	
SIZE/WT/GR/CONN	DEPTH SET
8 5/8" 20# J-55 397'	
4 1/2" 9.5# J-55	2679'



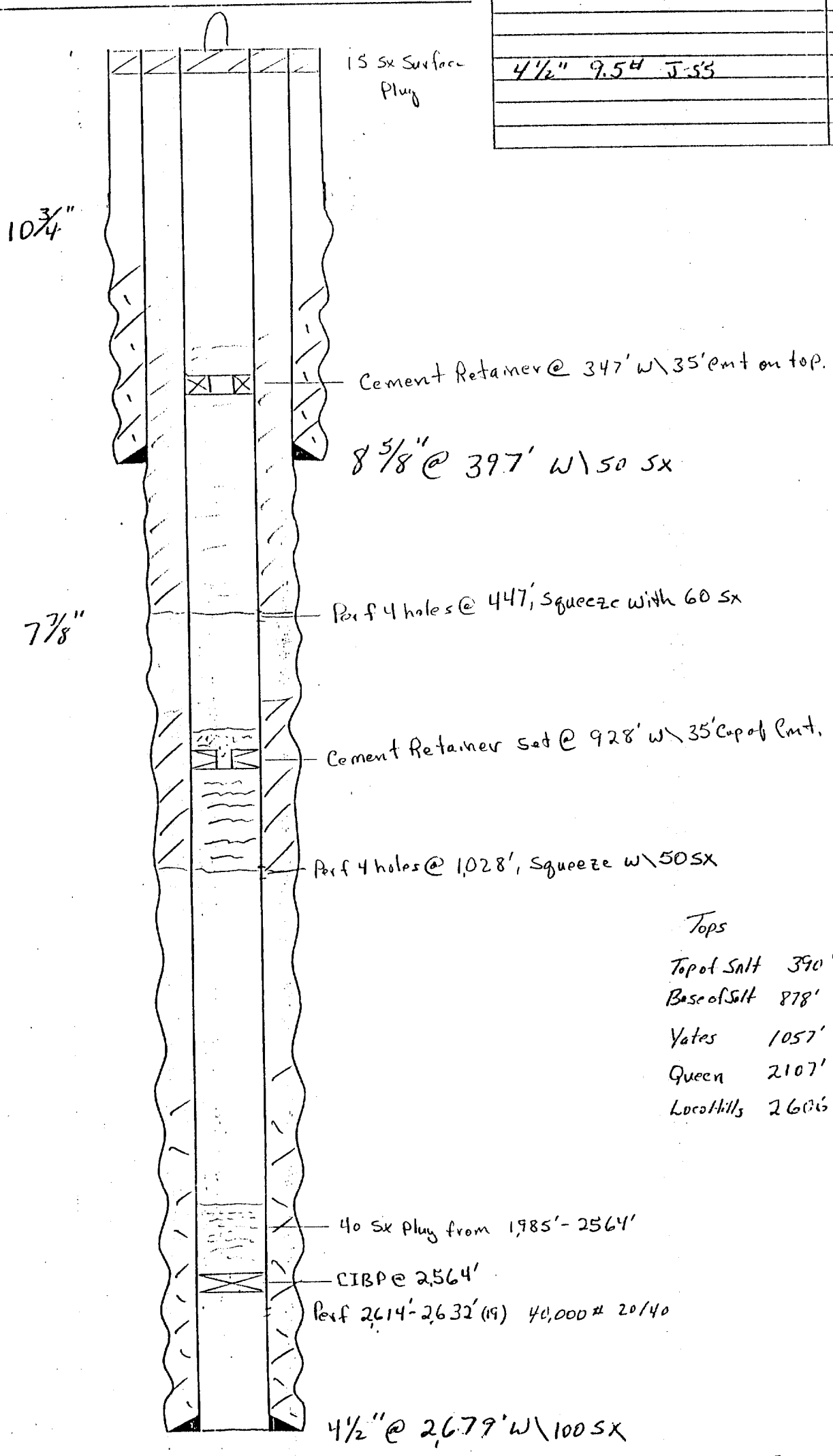
Tops  
 Top of Salt 390'  
 Base of Salt 878'  
 Yates 1057'  
 Queen 2107'  
 Lucott Hills 2606

- SKETCH NOT TO SCALE -

DATE: 3-27-01

WELLNAME: Tract 17 Well No 10 FIELD: WLH4  
 LOCATION: Unit L. Her E, 990' FEL & 2310' FSL, Sec 10, T18S, R29E, Eddy Co. NM  
 GL: 3490' ZERO: \_\_\_\_\_ AGL: \_\_\_\_\_ KB: 3502  
 SPUD DATE: 7-23-66 COMPLETION DATE: 7-28-66  
 COMMENTS: \_\_\_\_\_

CASING PROGRAM			DEPTH SET
SIZE/WT/GR/CONN			
8 5/8" 20# J-55	397'		
4 1/2" 9.5# J-55		267.9'	



Tops  
 Top of Salt 390'  
 Base of Salt 878'  
 Yates 1057'  
 Queen 2107'  
 Locohills 2606'