

UNITED STATES
DEPARTMENT OF THE INTERIOR
BUREAU OF LAND MANAGEMENT

N.M. Oil Cons. Division

811 S. 1st Street
Artesia, NM 88210-2834

FORM APPROVED
OMB No. 1004-0135
Expires November 30, 2000

clsf

SUNDRY NOTICES AND REPORTS ON WELLS
Do not use this form for proposals to drill or to re-enter an abandoned well. Use Form 3160-3 (APD) for such proposals.

SUBMIT IN TRIPLICATE - Other instructions on reverse side

1. Type of Well

☒ Oil Well ☐ Gas Well ☐ Other

2. Name of Operator

Yates Petroleum Corporation

3a. Address

105 S. 4th St. - Artesia, NM 88210

3b. Phone No. (include area code)

505-748-1471

4. Location of Well (Footage, Sec., T., R., M., or Survey Description)

1330' FSL & 330' FWL of Section 3-T18S-R29E (Unit L, NWSW)

5. Lease Serial No.

LC-058480

6. If Indian, Allottee or Tribe Name

7. If Unit or CA/Agreement, Name and/or No.

8. Well Name and No.

WLHU G4S Unit Tract 10A-7

9. API Well No. ☒

30-015-20193

10. Field and Pool, or Exploratory Area

Loco Hills-Queen-GB-SA

11. County or Parish, State

Eddy Co., NM

12. CHECK APPROPRIATE BOX(ES) TO INDICATE NATURE OF NOTICE, REPORT, OR OTHER DATA

TYPE OF SUBMISSION	TYPE OF ACTION			
<input type="checkbox"/> Notice of Intent	<input type="checkbox"/> Acidize	<input type="checkbox"/> Deepen	<input type="checkbox"/> Production (Start/Resume)	<input type="checkbox"/> Water Shut-Off
<input type="checkbox"/> Subsequent Report	<input type="checkbox"/> Alter Casing	<input type="checkbox"/> Fracture Treat	<input type="checkbox"/> Reclamation	<input type="checkbox"/> Well Integrity
<input type="checkbox"/> Final Abandonment Notice	<input type="checkbox"/> Casing Repair	<input type="checkbox"/> New Construction	<input type="checkbox"/> Recomplete	<input type="checkbox"/> Other
	<input type="checkbox"/> Change Plans	<input type="checkbox"/> Plug and Abandon	<input type="checkbox"/> Temporarily Abandon	
	<input type="checkbox"/> Convert to Injection	<input type="checkbox"/> Plug Back	<input type="checkbox"/> Water Disposal	

13. Describe Proposed or Completed Operation (clearly state all pertinent details, including estimated starting date of any proposed work and approximate duration thereof. If the proposal is to deepen directionally or recomplete horizontally, give subsurface locations and measured and true vertical depths of all pertinent markers and zones. Attach the Bond under which the work will be performed or provide the Bond No. on file with BLM/BIA. Required subsequent reports shall be filed within 30 days following completion of the involved operations. If the operation results in a multiple completion or recompletion in a new interval, a Form 3160-4 shall be filed once testing has been completed. Final Abandonment Notices shall be filed only after all requirements, including reclamation, have been completed, and the operator has determined that the site is ready for final inspection.)

Propose to plug and abandon as follows:

- TOOH with 2-3/8" tubing.
- TIH with wireline set CIBP and set CIBP at 2525'. TOOH. TIH with tubing and tag CIBP. Load hole with plugging mud. Keep wellbore loaded with plugging mud.
- Spot a 25 sack Class C cement plug from 2525-2225'. TOOH with tubing.
- Perforate 4-1/2" casing with 6 holes at 1000' and 6 holes at 425'. 325'
- TIH with wireline set cement retainer and set retainer at 950'. TOOH. TIH with tubing. If necessary, load hole with plugging mud. Sting into retainer and establish injection rate. Squeeze with 75 sacks Class C cement. Leave 35' of cement on top of retainer. TOOH with tubing.
- Nipple down BOP. TIH with wireline set cement retainer and set retainer at 324'. TOOH. TIH with tubing. If necessary, load hole with plugging mud. Sting into retainer and establish circulation. Squeeze with 55 sacks Class C cement from 425-324'. Leave 35' of cement on top of retainer. TOOH with tubing.

14. I hereby certify that the foregoing is true and correct
Name (Printed/Typed)

Rusty Klein

Signature

CONTINUED ON NEXT PAGE:

Title Operations Technician

Date March 15, 2000

THIS SPACE FOR FEDERAL OR STATE OFFICE USE

Approved by

(ORIG. SGD.) ALEXIS C. SWOBODA

Conditions of approval, if any, are attached. Approval of this notice does not warrant or certify that the applicant holds legal or equitable title to those rights in the subject lease which would entitle the applicant to conduct operations thereon.

PETROLEUM ENGINEER

Title

Date

MAR 17 2000

Office

**SEE ATTACHED FOR
CONDITIONS OF APPROVAL**

RECEIVED

MAY 16 2000


BLM
SHEL, NM

YATES PETROLEUM CORPORATION
WLHU G4S Unit Tract 10A-7
Section 3-T18S-R29E
Eddy County, New Mexico

SUNDRY NOTICE CONTINUED:

7. Spot a 15 sack Class C cement plug at surface.
8. Install regulation abandonment marker.

NOTIFY BLM-CARLSBAD (505-887-6544) AND OCD-ARTESIA (505-748-1283) 24 HOURS PRIOR
TO COMMENCING PLUGGING OPERATIONS

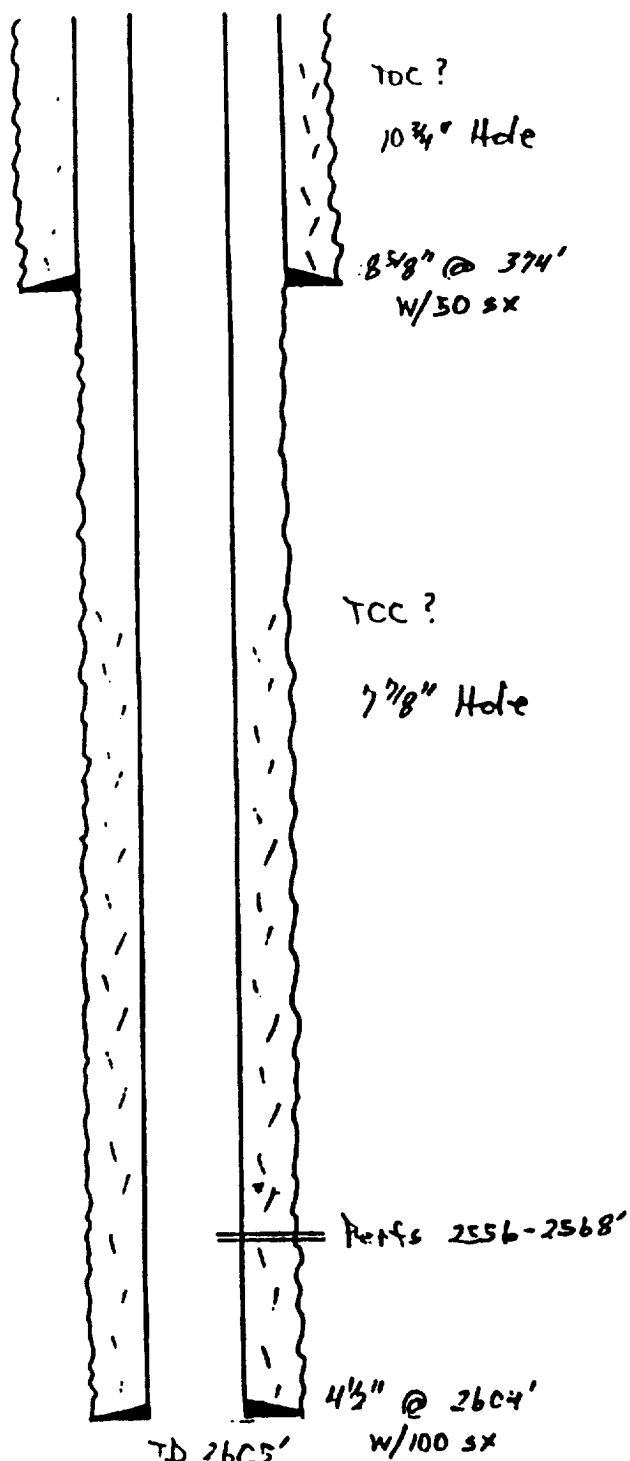


Rusty Klein
Operations Technician
March 15, 2000

WELL NAME: W21111 T-10A-7 FIELD AREA: _____
 LOCATION: 1330' E SL, 330' ENL 3-185-27E Eddy County
 GL: 3520' ZERO: _____ AGL: _____
 KB: _____ ORIG. DRLG./COMPL. DATE: _____
 COMMENTS: Spud: 12-22-68
Comp: 1-12-68

CASING PROGRAM:

SIZE/WT./GR./CONN.	DEPTH SET
8 5/8" 20#	324'
4 1/2" 9.5#	2604'



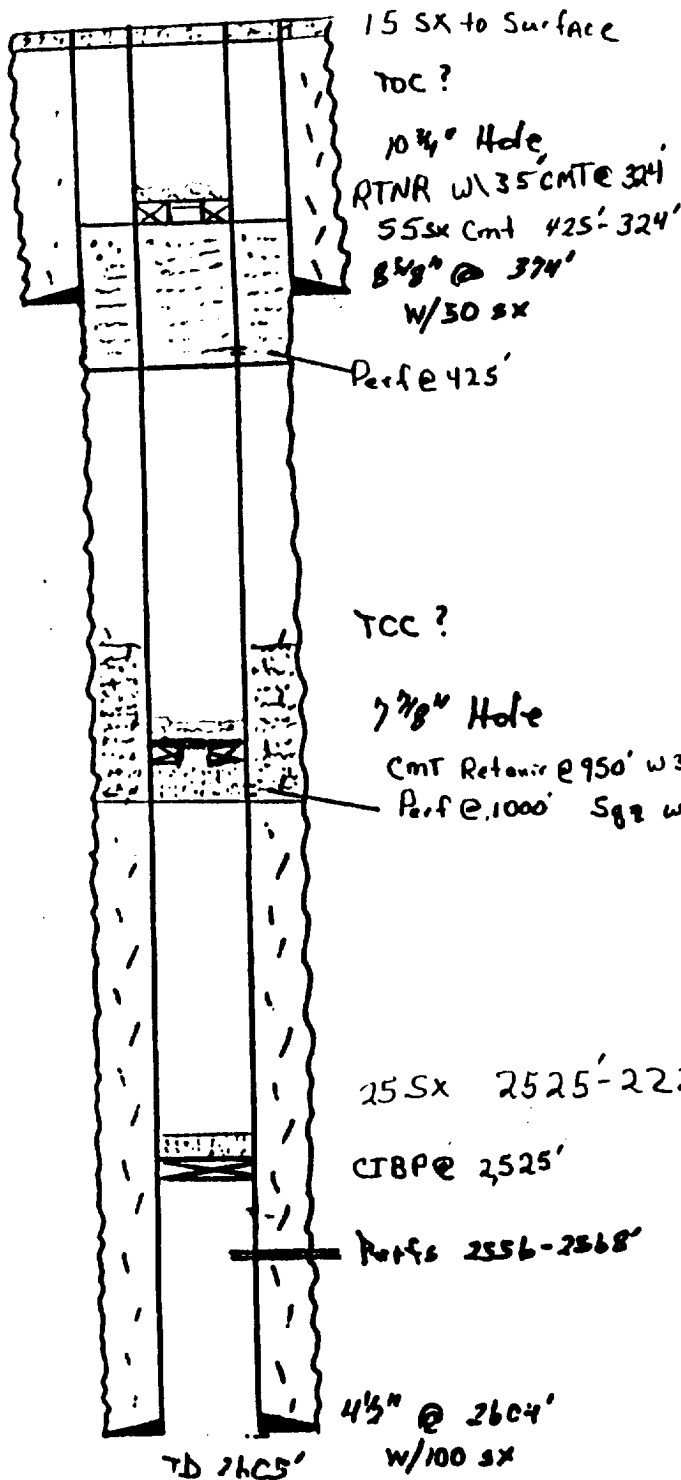
BEFORE

Tops: Salt 322'
 Yates 1000'
 Queen 2058'
 Grayburg 2428'

WELL NAME: WJH Tr 10A-7 FIELD AREA: _____
 LOCATION: 13°0' N 330° E 3-185-29E Eddy County
 GL: 3520' ZERO: _____ AGL: _____
 KB: _____ ORIG. DRLG./COMPL. DATE: _____
 COMMENTS: Spud: 12-27-68
Comp: 1-12-69

CASING PROGRAM:

SIZE/WT./GR./CONN.	DEPTH SET
8 5/8" 20#	324'
4 1/2" 9.5#	2604'



AFTER

Tops: Salt 322'
Vatres 1000'
Queen 2058'
Grayburg 2428'

- SKETCH NOT TO SCALE -

REVISED: _____