

NEW MEXICO OIL CONSERVATION COMMISSION  
WELL LOCATION AND ACREAGE DEDICATION AT

Form C-102  
Supersedes C-128  
Effective 1-1-65

All distances must be from the outer boundaries of the Section

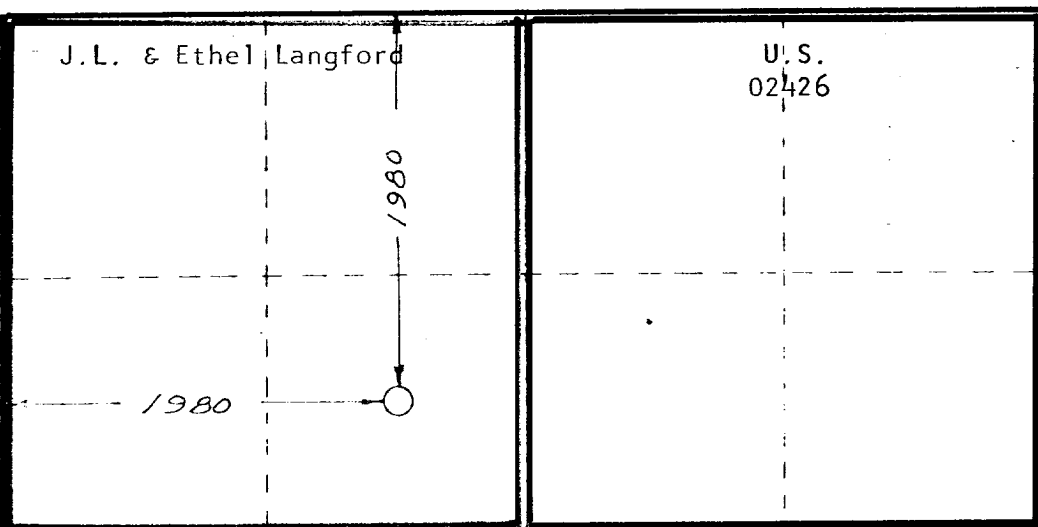
Owner DEPCO Inc.		Lease Loco Hills Deep		Well No. 1	
Section Letter "F"	Section 9	Township 18 South	Range 29 East	County Eddy	
Legal Location of Well:					
1980 feet from the North line and		1980 feet from the West line			
Ground Level Elev. 3514.5	Producing Formation Morrow	Pool Wildcat	Dedicated Acreage: 320 Acres		

1. Outline the acreage dedicated to the subject well by colored pencil or hatchure marks on the plat below.
2. If more than one lease is dedicated to the well, outline each and identify the ownership thereof (both as to working interest and royalty).
3. If more than one lease of different ownership is dedicated to the well, have the interests of all owners been consolidated by communitization, unitization, force-pooling, etc?

☐ Yes ☒ No If answer is "yes," type of consolidation \_\_\_\_\_

If answer is "no," list the owners and tract descriptions which have actually been consolidated. (Use reverse side of this form if necessary.) To be communitized upon completion as a producer.

No allowable will be assigned to the well until all interests have been consolidated (by communitization, unitization, forced-pooling, or otherwise) or until a non-standard unit, eliminating such interests, has been approved by the Commission.




See reverse side for interest owners.

RECEIVED

OCT 20 1976

O.C.C.  
ARTEZIA, OFFICE



CERTIFICATION

I hereby certify that the information contained herein is true and complete to the best of my knowledge and belief.

*D. R. Mason*

D. R. Mason

Position

Chief Clerk

Company

DEPCO, Inc.

Date

10-14-76

I hereby certify that the well location shown on this plat was plotted from field notes of actual surveys made by me or under my supervision, and that the same is true and correct to the best of my knowledge and belief.

Date Surveyed

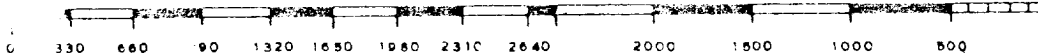
Oct. 8, 1976

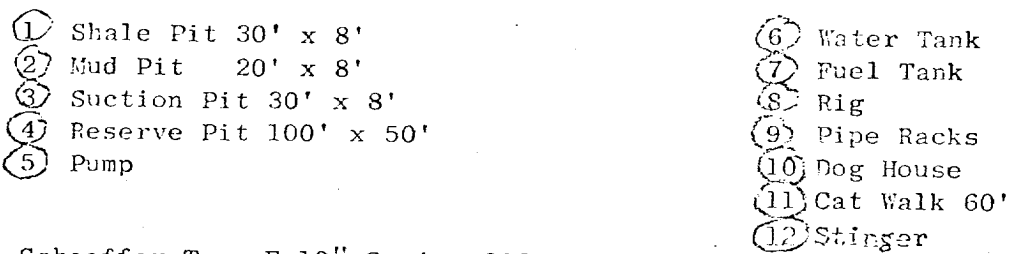
Registered Professional Engineer and/or Land Surveyor

*Herschel L Jones*

Certificate No.

3640





Schaeffer Type E 10" Series 900 Hydraulic BOP. The waste and debris from this well will be disposed of in a reserve pit and covered up.